



Record of Survey - DP 579700

Survey Number DP 579700
Surveyor Reference 1335 DOC Totara
Surveyor Lynda Maree Watson
Survey Firm Coastwide Surveys Ltd
Surveyor Declaration I Lynda Maree Watson, being a licensed cadastral surveyor, certify that--
 (a) this dataset provided by me and its related survey are accurate, correct and in accordance with the Cadastral Survey Act 2002 and Cadastral Survey Rules 2021; and
 (b) the survey was undertaken by me or under my personal direction.
 Declared on 17 Mar 2023 12:20 PM

Survey Details

Dataset Description Lots 1 to 20 being Subdivision of RS 1503, RS 1941, Lots 3, 7, and 13 DP 1371 and Lot 1 DP 2015
Purpose LT Subdivision
Status Deposited **Type** Survey
Land District Westland **Survey Class** Class B
Meridional Circuit Hokitika 2000 **Vertical Datum** None

Survey Dates

Surveyed Date 02/08/2022 **Certified Date** 17/03/2023
Submitted Date 17/03/2023 12:20:30 **Survey Approval Date** 28/03/2023
Deposit Date 17/01/2024

Referenced Surveys

Survey Number	Land District	Bearing Correction
SO 6749	Westland	0°00'00"
DP 1371	Westland	-0°02'00"
SO 7061	Westland	-0°02'00"
DP 172	Westland	-0°02'00"
SO 7398	Westland	-0°07'40"
SO 7539	Westland	-0°02'00"
DP 2015	Westland	-0°02'00"
SO 7540	Westland	-0°07'40"
DP 388166	Westland	0°00'00"
DP 492075	Westland	0°00'00"
SO 8746	Westland	0°00'00"

Territorial Authorities

Westland District

Comprised In

RT WS8A/813
 RT WS3A/555
 RT WS2D/1455
 RT WS3C/1229

Record of Survey - DP 579700

Created Parcels

Parcels	Parcel Intent	Area	RT Reference
Lot 1 Deposited Plan 579700	Fee Simple Title	38.5960 Ha	1088214
Lot 2 Deposited Plan 579700	Fee Simple Title	26.5565 Ha	1088215
Lot 3 Deposited Plan 579700	Fee Simple Title	126.5755 Ha	1088217
Lot 4 Deposited Plan 579700	Fee Simple Title	12.0730 Ha	1088217
Lot 5 Deposited Plan 579700	Fee Simple Title	103.9300 Ha	1088217
Lot 6 Deposited Plan 579700	Fee Simple Title	0.9460 Ha	1088217
Lot 7 Deposited Plan 579700	Fee Simple Title	0.1892 Ha	1088217
Lot 8 Deposited Plan 579700	Fee Simple Title	11.7000 Ha	1088217
Lot 9 Deposited Plan 579700	Fee Simple Title	29.3580 Ha	1088217
Lot 10 Deposited Plan 579700	Fee Simple Title	20.3780 Ha	1088217
Lot 11 Deposited Plan 579700	Fee Simple Title	30.2170 Ha	1088217
Lot 12 Deposited Plan 579700	Fee Simple Title	3.9410 Ha	1088217
Lot 13 Deposited Plan 579700	Fee Simple Title	19.0410 Ha	1088217
Lot 14 Deposited Plan 579700	Fee Simple Title	2.8120 Ha	1088217
Lot 15 Deposited Plan 579700	Fee Simple Title	7.1430 Ha	1088217
Lot 16 Deposited Plan 579700	Fee Simple Title	1.9790 Ha	1088217
Lot 17 Deposited Plan 579700	Fee Simple Title	5.0990 Ha	1088217
Lot 18 Deposited Plan 579700	Fee Simple Title	1.6270 Ha	1088217
Lot 20 Deposited Plan 579700	Fee Simple Title	42.2010 Ha	1088216
	Erosion	1.5500 Ha	
Lot 19 Deposited Plan 579700	Fee Simple Title	0.1100 Ha	1088217
Total Area		<u>486.0222 Ha</u>	

Mark and Vector

Survey Number DP 579700
 Meridional Circuit Hokitika 2000

From	To	Code	Bearing	Adpt Surv	Bearing Correction	Distance	Adpt Surv	Class
IT V DP 2015	IT VI DP 2015	ob0	49°43'54" M			1,550.46 M		
IT VI DP 2015	IT X DP 2015	ob8	49°54'32" M			1,231.80 M		
IT V DP 2015	RM VIII SO 9938	ob1	144°38'03" M			1,586.46 M		
RM VIII SO 9938	SA 8	ob12	89°44'47" M			819.97 M		
SA 8	IT VIII SO 7398	ob14	343°28'29" M			1,124.06 M		
IT VIII SO 7398	RM VIII SO 9938	ob15	204°49'38" M			1,191.36 M		
RM VIII SO 9938	IT 3 DP 579700	ob13	356°01'40" M			1,262.08 M		
IT 3 DP 579700	IT V DP 2015	ob25	272°23'22" M			831.54 M		
IT VIII SO 7398	IT 1 DP 579700	ob16	293°50'10" M			188.07 M		
IT 1 DP 579700	IT 2 DP 579700	ob35	274°37'50" M			239.28 M		
IT 2 DP 579700	IT 3 DP 579700	ob44	294°58'00" M			195.39 M		
IT 3 DP 579700	IT VI DP 2015	ob26	18°45'47" M			1,095.02 M		
IT V DP 2015	IT 7 DP 579700	ob2	44°13'05" M			624.73 M		
IT 7 DP 579700	IT VI DP 2015	ob47	53°25'51" M			930.54 M		
IT 3 DP 579700	IT 4 DP 579700	ob27	297°02'40" M			198.27 M		
IT 4 DP 579700	IT 5 DP 579700	ob52	297°46'10" M			321.28 M		
IT 5 DP 579700	IT 6 DP 579700	ob56	28°20'40" M			138.09 M		
IT 6 DP 579700	IT 7 DP 579700	ob59	0°05'00" M			121.04 M		
IT V DP 2015	IT 9 DP 579700	ob3	21°37'06" M			849.70 M		
IT 9 DP 579700	IT VI DP 2015	ob63	76°17'26" M			895.49 M		
IT V DP 2015	IT 11 DP 579700	ob4	21°47'56" M			1,373.58 M		
IT 11 DP 579700	IT VI DP 2015	ob68	112°05'43" M			726.29 M		
IT 7 DP 579700	IT 8 DP 579700	ob48	346°10'40" M			183.49 M		
IT 8 DP 579700	IT 9 DP 579700	ob74	334°20'30" M			181.95 M		
IT 9 DP 579700	IT 10 DP 579700	ob64	359°30'40" M			186.10 M		
IT 10 DP 579700	IT 11 DP 579700	ob76	33°33'50" M			359.23 M		
IT VIII SO 7398	IT I SO 9651	ob17	101°04'00" M			82.57 M		
IT VIII SO 7398	PEG I SO 9651	ob18	104°55'20" M			80.43 M		Class B
IT VIII SO 7398	PEG A DP 579700	ob19	38°38'00" M			16.33 M		Class B
IT VIII SO 7398	PEG B DP 579700	ob20	343°38'00" M			39.88 M		
IT VIII SO 7398	PEG C DP 579700	ob21	336°23'00" M			67.50 M		
IT VI DP 2015	PEG (1) DP 2015	ob9	53°05'00" M			412.98 M		
IT 3 DP 579700	IT VII SO 7398	ob28	71°48'30" M			118.20 M		
IT VII SO 7398	IT 2 DP 579700	ob88	151°29'30" M			135.85 M		
IT VIII SO 7398	IT VI SO 7398	ob22	284°55'20" A	SO 7398	-0°07'40"	537.12 A	SO 7398	
IT VI SO 7398	IT VII SO 7398	ob86	29°42'20" A	SO 7398	-0°07'40"	87.91 A	SO 7398	

Mark and Vector

Survey Number DP 579700

Meridional Circuit Hokitika 2000

From	To	Code	Bearing	Adpt Surv	Bearing Correction	Distance	Adpt Surv	Class
IT X DP 2015	SA 1	ob10	70°16'43.5" M			3,527.01 M		
SA 1	IT 12 DP 579700	ob89	331°12'44" M			2,440.69 M		
IT 12 DP 579700	IT XXXII SO 12249	ob90	31°43'06" M			3,932.29 M		
IT 12 DP 579700	IT X DP 2015	ob91	212°47'28.5" M			3,960.27 M		
IT 3 DP 579700	PEG 3a DP 579700	ob29	78°45'00" M			52.64 M		
IT 3 DP 579700	PEG 3b DP 579700	ob30	10°35'00" M			17.35 M		
IT 3 DP 579700	PEG 3c DP 579700	ob31	317°39'40" M			112.45 M		
IT 2 DP 579700	PEG 2a DP 579700	ob45	7°22'00" M			12.46 M		
IT 2 DP 579700	PEG 2b DP 579700	ob46	311°24'00" M			51.32 M		
IT 1 DP 579700	PEG 1a DP 579700	ob36	84°43'00" M			88.47 M		
IT 1 DP 579700	PEG 1b DP 579700	ob37	80°55'00" M			60.96 M		
IT 1 DP 579700	PEG 1c DP 579700	ob38	22°30'30" M			42.93 M		
IT 1 DP 579700	PEG 1d DP 579700	ob39	6°43'00" M			113.96 M		
IT 1 DP 579700	PEG 1e DP 579700	ob40	346°24'00" M			121.66 M		
IT 1 DP 579700	PEG 1f DP 579700	ob41	329°02'00" M			81.97 M		
IT 1 DP 579700	PEG 1g DP 579700	ob42	301°02'30" M			92.10 M		
IT 8 DP 579700	PEG 8a DP 579700	ob75	349°03'00" M			104.50 M		
IT 4 DP 579700	PEG 4a DP 579700	ob53	120°33'00" M			65.76 M		
IT 4 DP 579700	PEG 4b DP 579700	ob54	117°22'00" M			23.55 M		
IT 4 DP 579700	PEG 4c DP 579700	ob55	24°49'00" M			24.21 M		
IT 5 DP 579700	PEG 5a DP 579700	ob57	101°17'00" M			48.19 M		
IT 5 DP 579700	PEG 5b DP 579700	ob58	31°58'00" M			60.53 M		
IT 6 DP 579700	PEG 6a DP 579700	ob60	193°31'30" M			42.37 M		
IT 6 DP 579700	PEG 6b DP 579700	ob61	41°07'00" M			19.95 M		
IT 7 DP 579700	PEG 7b DP 579700	ob49	358°03'00" M			66.45 M		

Mark and Vector

Survey Number DP 579700

Meridional Circuit Hokitika 2000

From	To	Code	Bearing	Adpt Surv	Bearing Correction	Distance	Adpt Surv	Class
IT 7 DP 579700	PEG 7c DP 579700	ob50	351°57'00"	M		85.23 M		
IT 9 DP 579700	PEG 9a DP 579700	ob65	131°31'30"	M		41.97 M		
IT 9 DP 579700	PEG 9b DP 579700	ob66	27°19'00"	M		61.64 M		
IT 9 DP 579700	PEG 9c DP 579700	ob67	9°02'00"	M		84.51 M		
IT 10 DP 579700	PEG 10a DP 579700	ob77	186°53'00"	M		91.00 M		
IT 10 DP 579700	PEG 10b DP 579700	ob78	160°07'00"	M		34.74 M		
IT 10 DP 579700	PEG 10c DP 579700	ob79	59°17'30"	M		71.51 M		
IT 11 DP 579700	PEG 11a DP 579700	ob69	194°57'40"	M		166.67 M		
IT 11 DP 579700	PEG 11b DP 579700	ob70	172°12'30"	M		60.68 M		
PEG A DP 579700	PEG B DP 579700	ob82	319°58'00"	C		33.32 C		Class B
PEG B DP 579700	PEG C DP 579700	ob83	326°10'00"	C		28.39 C		Class B
PEG C DP 579700	PEG 1a DP 579700	ob84	291°24'20"	C		61.11 C		Class B
PEG 1a DP 579700	PEG 1b DP 579700	ob102	273°02'00"	C		27.94 C		Class B
PEG 1b DP 579700	PEG 1c DP 579700	ob103	304°28'00"	C		53.08 C		Class B
PEG 1c DP 579700	PEG 1d DP 579700	ob104	357°35'00"	C		73.58 C		Class B
PEG 1d DP 579700	PEG 1e DP 579700	ob105	276°54'00"	C		42.24 C		Class B
PEG 1e DP 579700	PEG 1f DP 579700	ob106	195°48'00"	C		49.84 C		Class B
PEG 1f DP 579700	PEG 1g DP 579700	ob107	238°11'00"	C		43.23 C		Class B
PEG 1g DP 579700	PEG 2a DP 579700	ob108	264°17'00"	C		158.78 C		Class B
PEG 2a DP 579700	PEG 2b DP 579700	ob100	298°18'00"	C		45.53 C		Class B
PEG 2b DP 579700	PEG 3a DP 579700	ob101	304°03'00"	C		105.02 C		Class B
PEG 3a DP 579700	PEG 3b DP 579700	ob97	277°58'00"	C		48.91 C		Class B
PEG 3b DP 579700	PEG 3c DP 579700	ob98	309°56'00"	C		102.92 C		Class B
PEG 3c DP 579700	PEG 4a DP 579700	ob99	239°10'00"	C		51.50 C		Class B

Mark and Vector

Survey Number DP 579700

Meridional Circuit Hokitika 2000

From	To	Code	Bearing	Adpt Surv	Bearing Correction	Distance	Adpt Surv	Class
PEG 4a DP 579700	PEG 4b DP 579700	ob110	302°19'00"	C		42.27 C		Class B
PEG 4b DP 579700	PEG 4c DP 579700	ob111	341°51'00"	C		34.52 C		Class B
PEG 4c DP 579700	PEG 5a DP 579700	ob112	295°34'20"	C		274.03 C		Class B
PEG 5a DP 579700	PEG 5b DP 579700	ob113	345°57'00"	C		62.65 C		Class B
PEG 5b DP 579700	PEG 6a DP 579700	ob114	39°09'00"	C		37.38 C		Class B
PEG 6a DP 579700	PEG 6b DP 579700	ob115	22°16'20"	C		60.76 C		Class B
PEG 7b DP 579700	PEG 7c DP 579700	ob117	331°43'00"	C		20.42 C		Class B
PEG 8a DP 579700	PEG 9a DP 579700	ob109	320°41'00"	C		43.42 C		Class B
PEG 9a DP 579700	PEG 9b DP 579700	ob119	357°49'40"	C		82.65 C		Class B
PEG 9b DP 579700	PEG 9c DP 579700	ob120	332°22'00"	C		32.39 C		Class B
PEG 9c DP 579700	PEG 10a DP 579700	ob121	295°30'00"	C		28.54 C		Class B
PEG 10a DP 579700	PEG 10b DP 579700	ob122	21°30'00"	C		61.99 C		Class B
PEG 10b DP 579700	PEG 10c DP 579700	ob123	35°40'20"	M		85.17 M		Class B
PEG 10c DP 579700	PEG 11a DP 579700	ob124	42°45'00"	C		138.63 C		Class B
PEG 11a DP 579700	PEG 11b DP 579700	ob125	26°55'40"	C		113.17 C		Class B
IT VIII SO 7398	PEG IX SO 7398	ob23	219°04'20"	A DP 2015	-0°02'00"	149.13 A SO 9651		Class B
PEG IX SO 7398	PEG SO 7398	ob127	218°39'20"	A DP 2015	-0°02'00"	250.86 A DP 2015		Class B
PEG I SO 9651	UNMK 13 DP 579700	ob81	34°29'50"	A DP 2015	-0°02'00"	1,094.50 C		Class BD
UNMK 13 DP 579700	UNMK 14 DP 579700	ob242	34°29'50"	A DP 2015	-0°02'00"	12.08 C		
UNMK 14 DP 579700	PEG (2) SO 6856	ob243	34°29'50"	A DP 2015	-0°02'00"	128.45 C		Class BD
PEG (2) SO 6856	PEG A DP 492075	ob128	304°18'20"	A DP 2015	-0°02'00"	37.58 A DP 492075		Class B
PEG A DP 492075	PEG (1) DP 2015	ob129	304°18'20"	A DP 2015	-0°02'00"	788.45 A DP 492075		Class B
IT X DP 2015	PEG X DP 172	ob11	50°08'20"	A DP 2015	-0°02'00"	327.51 A DP 2015		
PEG X DP 172	PEG (1) DP 172	ob133	229°50'10"	A DP 172	-0°02'00"	1,765.89 A DP 172		
PEG (1) DP 172	PEG (2) DP 172	ob130	229°50'10"	A DP 172	-0°02'00"	123.52 A DP 172		
PEG (1) DP 172	PEG (3) DP 172	ob131	139°50'00"	A DP 172	-0°02'00"	20.12 A DP 172		
PEG (1) DP 172	PEG (4) DP 172	ob132	319°50'00"	A DP 172	-0°02'00"	40.23 A DP 172		

Mark and Vector

Survey Number DP 579700

Meridional Circuit Hokitika 2000

From	To	Code	Bearing	Adpt Surv	Bearing Correction	Distance	Adpt Surv	Class
PEG (2) DP 172	PEG (5) DP 172	ob135	229°50'10"	A DP 172	-0°02'00"	502.42 A	DP 172	
PEG (2) DP 172	PEG (6) DP 172	ob136	139°50'00"	A DP 172	-0°02'00"	20.24 A	DP 172	
PEG (2) DP 172	PEG (7) DP 172	ob137	319°50'00"	A DP 172	-0°02'00"	40.11 A	DP 172	
PEG (5) DP 172	PEG (8) DP 172	ob140	229°50'10"	A DP 172	-0°02'00"	216.60 A	DP 172	
PEG (5) DP 172	PEG (9) DP 172	ob141	139°30'00"	A DP 172	-0°02'00"	20.94 A	DP 172	
PEG (5) DP 172	PEG (10) DP 172	ob142	319°30'00"	A DP 172	-0°02'00"	39.41 A	DP 172	
PEG (8) DP 172	PEG (11) DP 172	ob146	119°48'00"	A DP 172	-0°02'00"	23.88 A	DP 172	
PEG (8) DP 172	PEG (12) DP 172	ob147	229°50'10"	A DP 172	-0°02'00"	209.32 A	DP 172	
PEG (12) DP 172	PEG (14) DP 172	ob153	319°33'00"	A DP 172	-0°02'00"	38.42 A	DP 172	
PEG (3) DP 172	PEG (6) DP 172	ob138	229°46'47"	A DP 172	-0°02'00"	123.52 A	DP 172	Class B
PEG (4) DP 172	PEG (7) DP 172	ob139	229°46'47"	A DP 172	-0°02'00"	123.52 A	DP 172	Class B
PEG (6) DP 172	PEG (9) DP 172	ob143	229°45'25"	A DP 172	-0°02'00"	502.30 A	DP 172	Class B
PEG (7) DP 172	PEG (10) DP 172	ob144	229°45'25"	A DP 1371	-0°02'00"	502.64 A	DP 172	Class B
PEG (9) DP 172	PEG 6c DP 579700	ob148	229°25'20"	A DP 172	-0°02'00"	153.02 C		Class B
PEG 6c DP 579700	PEG (11) DP 172	ob155	229°25'20"	A DP 172	-0°02'00"	55.53 C		Class B
PEG (7) DP 172	PEG 11c DP 579700	ob145	319°30'00"	A SO 7539	-0°02'00"	561.33 C		
PEG (10) DP 172	PEG 7a DP 579700	ob149	229°42'10"	A DP 172	-0°02'00"	98.50 C		Class B
PEG 7a DP 579700	PEG (14) DP 172	ob156	229°42'10"	A DP 172	-0°02'00"	327.35 C		Class B
IT 7 DP 579700	PEG 7a DP 579700	ob51	146°18'00"	M		22.59 M		
PEG 7a DP 579700	PEG 7b DP 579700	ob157	350°09'00"	C		86.48 C		Class B
PEG (10) DP 172	PEG (1) SO 7539	ob150	319°33'00"	A SO 7539	-0°02'00"	533.10 A	SO 7539	
PEG 11c DP 579700	UNMK 46 DP 579700	ob152	319°30'00"	A SO 7539	-0°02'00"	43.44 C		Class BD
IT 11 DP 579700	PEG 11c DP 579700	ob71	133°52'00"	M		44.92 M		
PEG 11b DP 579700	PEG 11c DP 579700	ob126	39°48'00"	C		37.74 C		Class B
IT 6 DP 579700	PEG 6c DP 579700	ob62	27°46'00"	M		23.21 M		
PEG 6b DP 579700	PEG 6c DP 579700	ob116	337°14'00"	C		5.97 C		Class B
PEG (14) DP 172	PEG SO 7061	ob154	319°30'00"	A SO 7061	-0°02'00"	475.76 A	SO 7061	Class B
IT 12 DP 579700	IT III DP 388166	ob92	29°18'33"	M		2,242.86 M		
IT III DP 388166	IT XXXII SO 12249	ob164	34°54'33"	M		1,694.04 M		
IT 12 DP 579700	IT III DP 1371	ob93	37°53'30"	M		2,361.24 M		
IT III DP 1371	IT XXXII SO 12249	ob170	22°36'57"	M		1,604.95 M		
IT III DP 388166	IT III DP 1371	ob165	104°41'05"	M		364.17 M		

Mark and Vector

Survey Number DP 579700

Meridional Circuit Hokitika 2000

From	To	Code	Bearing	Adpt Surv	Bearing Correction	Distance	Adpt Surv	Class
IT III DP 388166	IT VI DP 1371	ob166	57°31'00"	M		298.47 M		
IT VI DP 1371	IT III DP 1371	ob172	158°18'20"	M		271.88 M		
IT VI DP 1371	IT IV DP 388166	ob173	75°52'40"	M		241.12 M		
IT IV DP 388166	IT XXXII SO 12249	ob176	22°27'58"	M		1,266.17 M		
IT III DP 1371	IT IV DP 388166	ob171	23°10'30"	M		338.80 M		
IT III DP 388166	IT IV DP 345922	ob167	103°03'55"	A DP 388166	0°00'00"	365.93 A DP 388166		
IT IV DP 345922	IT III DP 1371	ob177	203°32'00"	A DP 388166	0°00'00"	10.51 A DP 388166		
IT IV DP 345922	IS VII DP 388166	ob178	207°02'00"	A DP 388166	0°00'00"	86.07 A DP 388166		
IS VII DP 388166	PEG VIII DP 172	ob179	122°45'00"	A DP 388166	0°00'00"	5.50 A DP 388166		
PEG X DP 172	PEG (15) DP 172	ob134	33°11'00"	A DP 172	0°00'00"	34.98 A DP 172		
PEG (15) DP 172	PEG (16) DP 172	ob180	33°11'00"	A DP 172	0°00'00"	3,227.86 A DP 172		
PEG (16) DP 172	PEG (17) DP 172	ob182	33°09'30"	A DP 172	0°00'00"	1,403.54 A DP 172		
PEG (17) DP 172	PEG IX DP 172	ob184	33°09'30"	A DP 172	0°00'00"	133.60 A DP 172		
PEG IX DP 172	PEG (18) DP 172	ob186	37°28'23"	A DP 172	0°00'00"	1,048.29 A DP 172		
PEG (18) DP 172	PEG VIII DP 172	ob187	37°28'23"	A DP 172	0°00'00"	77.87 A DP 172		
PEG (15) DP 172	PEG (19) DP 172	ob181	311°31'00"	A DP 172	0°00'00"	30.50 A DP 172		
PEG (16) DP 172	PEG (20) DP 172	ob183	303°09'00"	A DP 172	0°00'00"	30.18 A DP 172		
PEG (17) DP 172	PEG (21) DP 172	ob185	305°19'00"	A DP 172	0°00'00"	30.20 A DP 172		
PEG (18) DP 172	PEG (22) DP 172	ob188	300°27'00"	A DP 172	0°00'00"	20.26 A DP 172		
PEG (21) DP 172	PEG (22) DP 172	ob192	37°28'23"	A DP 172	0°00'00"	1,180.15 A DP 172		Class B
IT VI DP 1371	PEG V DP 1371	ob174	113°56'10"	A DP 1371	0°00'00"	153.57 A DP 1371		
PEG V DP 1371	TACK I DP 1371	ob194	113°56'10"	A DP 1371	0°00'00"	39.03 A DP 1371		
TACK I DP 1371	IT III DP 1371	ob195	203°24'40"	A DP 1371	0°00'00"	190.06 A DP 1371		
PEG (22) DP 172	PEG V DP 1371	ob193	23°24'40"	A DP 172	0°00'00"	339.83 A DP 1371		Class B
IT VI DP 1371	PEG X DP 1371	ob175	317°23'00"	A DP 1371	0°00'00"	0.68 A DP 1371		
PEG X DP 1371	PEG V DP 1371	ob196	114°02'10"	A DP 1371	0°00'00"	154.20 A DP 1371		Class B
IT III DP 388166	PEG VIII DP 1371	ob168	3°28'00"	A DP 388166	0°00'00"	10.87 A DP 388166		
IT III DP 388166	PEG 3a DP 388166	ob169	85°25'30"	A DP 388166	0°00'00"	20.86 A DP 388166		
PEG VIII DP 1371	IT VII DP 1371	ob197	115°06'50"	A DP 1371	0°00'00"	74.21 A DP 1371		
IT VII DP 1371	IT VI DP 1371	ob199	45°27'20"	A DP 1371	0°00'00"	258.04 A DP 1371		
IT VII DP 1371	PEG XI DP 1371	ob200	346°07'00"	A DP 1371	0°00'00"	0.99 A DP 1371		
PEG 3a DP 388166	PEG XI DP 1371	ob198	114°31'10"	A DP 1371	0°00'00"	51.46 A DP 1371		Class BD
PEG XI DP 1371	PEG X DP 1371	ob201	45°29'40"	A DP 1371	0°00'00"	257.56 A DP 1371		Class B
IT 12 DP 579700	PEG 12b DP 579700	ob94	184°44'00"	M		53.12 M		
IT 12 DP 579700	PEG 12a DP 579700	ob95	212°35'30"	M		44.51 M		

Mark and Vector

Survey Number DP 579700

Meridional Circuit Hokitika 2000

From	To	Code	Bearing	Adpt Surv	Bearing Correction	Distance	Adpt Surv	Class
PEG 12a DP 579700	PEG 12b DP 579700	ob203	128°14'00"	C		24.94 C		Class BD
PEG 12b DP 579700	UNMK 15 DP 579700	ob202	128°14'00"	C		4.60 C		Class BD
PEG (19) DP 172	UNMK 16 DP 579700	ob189	229°50'10"	A DP 172	-0°02'00"	165.23 C		Class BD
UNMK 16 DP 579700	UNMK 17 DP 579700	ob204	229°50'10"	A DP 172	-0°02'00"	6.59 C		
UNMK 17 DP 579700	UNMK 18 DP 579700	ob205	229°50'10"	A DP 172	-0°02'00"	578.27 C		Class BD
UNMK 18 DP 579700	UNMK 19 DP 579700	ob207	229°50'10"	A DP 172	-0°02'00"	12.49 C		
UNMK 19 DP 579700	UNMK 20 DP 579700	ob208	229°50'10"	A DP 172	-0°02'00"	40.77 C		Class BD
UNMK 20 DP 579700	UNMK 21 DP 579700	ob209	229°50'10"	A DP 172	-0°02'00"	9.29 C		
UNMK 21 DP 579700	UNMK 22 DP 579700	ob210	229°50'10"	A DP 172	-0°02'00"	195.12 C		Class BD
UNMK 22 DP 579700	UNMK 23 DP 579700	ob212	229°50'10"	A DP 172	-0°02'00"	34.55 C		
UNMK 23 DP 579700	UNMK 24 DP 579700	ob213	229°50'10"	A DP 172	-0°02'00"	239.56 C		Class BD
UNMK 24 DP 579700	UNMK 25 DP 579700	ob214	229°50'10"	A DP 172	-0°02'00"	32.00 C		
UNMK 25 DP 579700	PEG (4) DP 172	ob216	229°50'10"	A DP 172	-0°02'00"	481.15 C		Class BD
UNMK 46 DP 579700	PEG (2) SO 7539	ob159	319°30'00"	A SO 7539	-0°02'00"	18.85 C		Class BD
PEG (11) DP 172	PEG (1) SO 7540	ob151	229°43'26"	A DP 2015	-0°02'00"	354.96 A SO 7540		Class B
PEG (1) SO 7540	UNMK (1) DP 2015	ob217	229°43'26"	A DP 2015	-0°02'00"	61.36 A SO 6749		Class B
IT VI SO 7398	PEG V SO 7398	ob87	284°55'20"	A SO 7540	-0°07'40"	269.36 A SO 7540		
PEG V SO 7398	PEG IV SO 7398	ob219	194°38'20"	A SO 7398	-0°07'40"	100.38 A SO 7398		
PEG IV SO 7398	UNMK (1) SO 7398	ob220	194°38'20"	A SO 7398	-0°07'40"	59.75 A SO 7398		Class BD
PEG IV SO 7398	PEG III SO 7398	ob221	249°37'20"	A SO 7398	-0°07'40"	103.80 A SO 7398		Class B
PEG III SO 7398	UNMK 47 DP 579700	ob222	119°42'20"	A SO 7398	-0°07'40"	33.90 C		Class BD
PEG (19) DP 172	UNMK 26 DP 579700	ob190	33°11'00"	A DP 1371	0°00'00"	291.50 C		Class BD
UNMK 26 DP 579700	UNMK 27 DP 579700	ob224	33°11'00"	A DP 1371	0°00'00"	9.33 A DP 1371		
UNMK 27 DP 579700	UNMK 28 DP 579700	ob225	33°11'00"	A DP 1371	0°00'00"	762.90 C		Class BD
UNMK 28 DP 579700	UNMK 29 DP 579700	ob226	33°11'00"	A DP 1371	0°00'00"	9.49 A DP 1371		

Mark and Vector

Survey Number DP 579700

Meridional Circuit Hokitika 2000

From	To	Code	Bearing	Adpt Surv	Bearing Correction	Distance	Adpt Surv	Class
UNMK 29 DP 579700	UNMK 30 DP 579700	ob227	33°11'00"	A DP 1371	0°00'00"	191.20 C		Class BD
UNMK 30 DP 579700	UNMK 31 DP 579700	ob228	33°11'00"	A DP 1371	0°00'00"	7.76 A DP 1371		
UNMK 31 DP 579700	UNMK 32 DP 579700	ob229	33°11'00"	A DP 1371	0°00'00"	598.28 C		Class BD
UNMK 32 DP 579700	UNMK 33 DP 579700	ob230	33°11'00"	A DP 1371	0°00'00"	12.46 A DP 1371		
UNMK 33 DP 579700	UNMK 34 DP 579700	ob231	33°11'00"	A DP 1371	0°00'00"	96.48 C		Class BD
UNMK 34 DP 579700	UNMK 35 DP 579700	ob232	33°11'00"	A DP 1371	0°00'00"	7.39 A DP 1371		
UNMK 35 DP 579700	UNMK 36 DP 579700	ob233	33°11'00"	A DP 1371	0°00'00"	604.10 C		Class BD
UNMK 36 DP 579700	UNMK 37 DP 579700	ob234	33°11'00"	A DP 1371	0°00'00"	14.00 A DP 1371		
UNMK 37 DP 579700	UNMK 38 DP 579700	ob235	33°11'00"	A DP 1371	0°00'00"	306.51 C		Class BD
UNMK 38 DP 579700	UNMK 39 DP 579700	ob236	33°11'00"	A DP 1371	0°00'00"	10.15 A DP 1371		
UNMK 39 DP 579700	PEG (20) DP 172	ob237	33°11'00"	A DP 1371	0°00'00"	301.85 C		Class BD
PEG (20) DP 172	UNMK 40 DP 579700	ob191	33°09'30"	A DP 1371	0°00'00"	585.17 C		Class BD
UNMK 41 DP 579700	PEG (21) DP 172	ob239	33°09'30"	A DP 1371	0°00'00"	470.32 C		Class BD
PEG (1) DP 2015	UNMK 42 DP 579700	ob85	229°50'10"	A DP 1371	-0°02'00"	138.10 C		Class BD
UNMK 42 DP 579700	UNMK 43 DP 579700	ob240	229°50'10"	A DP 1371	-0°02'00"	6.33 C		
UNMK 43 DP 579700	PEG (3) DP 172	ob241	229°50'10"	A DP 1371	-0°02'00"	474.50 C		Class BD
IT 11 DP 579700	UNMK 44 DP 579700	ob72	36°16'20"	C		510.86 C		
UNMK 44 DP 579700	UNMK 45 DP 579700	ob244	50°54'20"	C		1,662.21 C		
UNMK 45 DP 579700	IT X DP 2015	ob245	178°35'50"	C		940.25 C		
PEG 7c DP 579700	PEG 8a DP 579700	ob118	345°14'00"	C		203.09 C		Class B
IT 11 DP 579700	PEG (2) SO 7539	ob73	333°34'00"	C		18.13 C		
IT 10 DP 579700	PEG (1) SO 7539	ob80	239°53'40"	C		154.89 C		
IT V DP 2015	PEG SO 7061	ob5	349°12'00"	C		589.43 C		
IT V DP 2015	UNMK 49 DP 579700	ob6	138°04'00"	C		233.80 C		
UNMK 47 DP 579700	UNMK SO 7398	ob223	119°42'20"	A SO 7398	-0°07'40"	14.38 C		Class BD

Mark and Vector

Survey Number DP 579700

Meridional Circuit Hokitika 2000

From	To	Code	Bearing	Adpt Surv	Bearing Correction	Distance	Adpt Surv	Class
UNMK 40 DP 579700	UNMK 50 DP 579700	ob238	33°09'30"	A DP 1371	0°00'00"	179.00 C		
UNMK 50 DP 579700	UNMK 51 DP 579700	ob246	33°09'30"	A DP 1371	0°00'00"	116.40 C		Class BD
UNMK 51 DP 579700	UNMK 41 DP 579700	ob247	33°09'30"	A DP 1371	0°00'00"	53.81 C		
IT 12 DP 579700	UNMK 15 DP 579700	ob96	180°47'00"	C		55.79 C		
IT 1 DP 579700	PEG SO 7398	ob43	191°28'10"	C		395.58 C		
IT 3 DP 579700	UNMK SO 7398	ob32	244°50'50"	C		300.58 C		
IT 3 DP 579700	UNMK (1) SO 7398	ob33	241°41'00"	C		263.57 C		
IT V DP 2015	UNMK (1) DP 2015	ob7	64°07'00"	C		96.16 C		
UNMK (1) DP 2015	UNMK 139 DP 579700	ob218	141°31'00"	C		20.12 C		Class B
UNMK 139 DP 579700	UNMK 52 DP 579700	ob248	236°56'00"	C		14.20 C		Class B
UNMK 52 DP 579700	UNMK 53 DP 579700	ob249	138°20'00"	C		9.27 C		Class B
UNMK 53 DP 579700	UNMK 54 DP 579700	ob250	144°36'00"	C		12.42 C		Class B
UNMK 54 DP 579700	UNMK 55 DP 579700	ob251	150°02'00"	C		13.10 C		Class B
UNMK 55 DP 579700	UNMK 56 DP 579700	ob252	158°51'00"	C		16.15 C		Class B
UNMK 56 DP 579700	UNMK 57 DP 579700	ob253	153°50'00"	C		14.72 C		Class B
UNMK 57 DP 579700	UNMK 58 DP 579700	ob254	162°27'00"	C		19.05 C		Class B
UNMK 58 DP 579700	UNMK 59 DP 579700	ob255	163°57'00"	C		12.37 C		Class B
UNMK 59 DP 579700	UNMK 60 DP 579700	ob256	167°00'00"	C		19.88 C		Class B
UNMK 60 DP 579700	UNMK 61 DP 579700	ob257	172°43'00"	C		24.50 C		Class B
UNMK 61 DP 579700	UNMK 62 DP 579700	ob258	172°35'00"	C		20.11 C		Class B
UNMK 62 DP 579700	UNMK 63 DP 579700	ob259	164°32'00"	C		14.93 C		Class B
UNMK 63 DP 579700	UNMK 64 DP 579700	ob260	154°54'00"	C		16.66 C		Class B
UNMK 64 DP 579700	UNMK 49 DP 579700	ob261	152°39'00"	C		14.17 C		Class BD
IT 3 DP 579700	UNMK 65 DP 579700	ob24	235°11'20"	C		177.28 C		
UNMK 65 DP 579700	UNMK 66 DP 579700	ob262	52°26'00"	C		35.44 C		Class BD

Mark and Vector

Survey Number DP 579700

Meridional Circuit Hokitika 2000

From	To	Code	Bearing	Adpt Surv	Bearing Correction	Distance	Adpt Surv	Class
UNMK 66 DP 579700	UNMK 67 DP 579700	ob263	60°45'00"	C		22.17 C		Class B
UNMK 67 DP 579700	UNMK 68 DP 579700	ob264	72°09'00"	C		21.13 C		Class B
UNMK 68 DP 579700	UNMK 69 DP 579700	ob265	69°57'00"	C		42.86 C		Class B
UNMK 69 DP 579700	UNMK 70 DP 579700	ob266	93°49'00"	C		19.98 C		Class B
UNMK 70 DP 579700	UNMK 71 DP 579700	ob267	110°30'00"	C		21.13 C		Class B
UNMK 71 DP 579700	UNMK 72 DP 579700	ob268	118°58'00"	C		20.57 C		Class B
UNMK 72 DP 579700	UNMK 73 DP 579700	ob269	130°25'00"	C		17.89 C		Class B
UNMK 73 DP 579700	UNMK 74 DP 579700	ob270	134°02'00"	C		15.35 C		Class B
UNMK 74 DP 579700	UNMK 75 DP 579700	ob271	146°49'00"	C		16.85 C		Class B
UNMK 75 DP 579700	UNMK 76 DP 579700	ob272	161°06'00"	C		17.57 C		Class B
UNMK 76 DP 579700	UNMK 77 DP 579700	ob273	165°22'00"	C		12.63 C		Class B
UNMK 77 DP 579700	UNMK 78 DP 579700	ob274	171°52'00"	C		15.83 C		Class B
UNMK 78 DP 579700	UNMK 79 DP 579700	ob275	184°11'00"	C		17.38 C		Class B
UNMK 79 DP 579700	UNMK 80 DP 579700	ob276	171°52'00"	C		15.83 C		Class B
UNMK 80 DP 579700	UNMK 81 DP 579700	ob277	174°25'00"	C		38.72 C		Class B
UNMK 81 DP 579700	UNMK 82 DP 579700	ob278	175°05'00"	C		25.97 C		Class B
UNMK 82 DP 579700	UNMK 83 DP 579700	ob279	179°09'00"	C		43.54 C		Class B
UNMK 83 DP 579700	UNMK 84 DP 579700	ob280	184°03'00"	C		9.84 C		Class B
UNMK 84 DP 579700	UNMK 85 DP 579700	ob281	191°03'00"	C		26.05 C		Class B
UNMK 85 DP 579700	UNMK 86 DP 579700	ob282	185°18'00"	C		15.67 C		Class B
UNMK 86 DP 579700	UNMK 87 DP 579700	ob283	179°47'00"	C		13.39 C		Class B
UNMK 87 DP 579700	UNMK 88 DP 579700	ob284	174°24'00"	C		23.02 C		Class B
UNMK 88 DP 579700	UNMK 89 DP 579700	ob285	165°08'00"	C		26.04 C		Class B
UNMK 89 DP 579700	UNMK 90 DP 579700	ob286	149°25'00"	C		23.80 C		Class B

Mark and Vector

Survey Number DP 579700

Meridional Circuit Hokitika 2000

From	To	Code	Bearing	Adpt Surv	Bearing Correction	Distance	Adpt Surv	Class
UNMK 90 DP 579700	UNMK 91 DP 579700	ob287	140°52'00"	C		10.14 C		Class B
UNMK 91 DP 579700	UNMK 92 DP 579700	ob288	125°44'00"	C		11.79 C		Class B
UNMK 92 DP 579700	UNMK 93 DP 579700	ob289	114°31'00"	C		18.36 C		Class B
UNMK 93 DP 579700	UNMK 94 DP 579700	ob290	112°56'00"	C		21.66 C		Class B
UNMK 94 DP 579700	UNMK 95 DP 579700	ob291	104°36'00"	C		28.71 C		Class B
UNMK 95 DP 579700	UNMK 96 DP 579700	ob292	93°34'00"	C		22.64 C		Class B
UNMK 96 DP 579700	UNMK 97 DP 579700	ob293	88°52'00"	C		15.08 C		Class B
UNMK 97 DP 579700	UNMK 98 DP 579700	ob294	93°13'00"	C		16.78 C		Class B
UNMK 98 DP 579700	UNMK 99 DP 579700	ob295	99°44'00"	C		17.04 C		Class B
UNMK 99 DP 579700	UNMK 100 DP 579700	ob296	101°19'00"	C		22.41 C		Class B
UNMK 100 DP 579700	UNMK 101 DP 579700	ob297	103°13'00"	C		16.45 C		Class B
UNMK 101 DP 579700	UNMK 102 DP 579700	ob298	109°33'00"	C		12.78 C		Class B
UNMK 102 DP 579700	UNMK 103 DP 579700	ob299	106°04'00"	C		26.71 C		Class B
UNMK 103 DP 579700	UNMK 104 DP 579700	ob300	97°09'00"	C		16.50 C		Class B
UNMK 104 DP 579700	PEG SO 7398	ob301	112°08'00"	C		8.02 C		Class B
PEG SO 7061	UNMK 105 DP 579700	ob160	69°00'00"	C		22.30 C		Class B
UNMK 105 DP 579700	UNMK 106 DP 579700	ob302	58°44'00"	C		15.12 C		Class B
UNMK 106 DP 579700	UNMK 107 DP 579700	ob303	38°26'00"	C		39.36 C		Class B
UNMK 107 DP 579700	UNMK 108 DP 579700	ob304	47°16'00"	C		28.33 C		Class B
UNMK 108 DP 579700	UNMK 109 DP 579700	ob305	39°14'00"	C		37.83 C		Class B
UNMK 109 DP 579700	UNMK 110 DP 579700	ob306	50°31'00"	C		22.33 C		Class B
UNMK 110 DP 579700	UNMK 111 DP 579700	ob307	58°34'00"	C		25.83 C		Class B
UNMK 111 DP 579700	UNMK 112 DP 579700	ob308	38°34'00"	C		38.33 C		Class B
UNMK 112 DP 579700	UNMK 113 DP 579700	ob309	48°31'00"	C		34.14 C		Class B

Mark and Vector

Survey Number DP 579700

Meridional Circuit Hokitika 2000

From	To	Code	Bearing	Adpt Surv	Bearing Correction	Distance	Adpt Surv	Class
UNMK 113 DP 579700	UNMK 114 DP 579700	ob310	38°11'00"	C		21.50 C		Class B
UNMK 114 DP 579700	UNMK 115 DP 579700	ob311	18°31'00"	C		23.05 C		Class B
UNMK 115 DP 579700	UNMK 116 DP 579700	ob312	27°23'00"	C		20.07 C		Class B
UNMK 116 DP 579700	UNMK 117 DP 579700	ob313	39°13'00"	C		28.50 C		Class B
UNMK 117 DP 579700	UNMK 118 DP 579700	ob314	44°30'00"	C		27.54 C		Class B
UNMK 118 DP 579700	UNMK 119 DP 579700	ob315	43°26'00"	C		17.13 C		Class B
UNMK 119 DP 579700	UNMK 120 DP 579700	ob316	35°01'00"	C		18.75 C		Class B
UNMK 120 DP 579700	UNMK 121 DP 579700	ob317	19°01'00"	C		12.08 C		Class B
UNMK 121 DP 579700	PEG (1) SO 7539	ob318	22°17'00"	C		6.91 C		Class B
PEG (1) SO 7539	UNMK 122 DP 579700	ob158	15°09'00"	C		18.76 C		Class B
UNMK 122 DP 579700	UNMK 123 DP 579700	ob319	18°15'00"	C		22.99 C		Class B
UNMK 123 DP 579700	UNMK 124 DP 579700	ob320	23°07'00"	C		20.60 C		Class B
UNMK 124 DP 579700	UNMK 125 DP 579700	ob321	41°55'00"	C		44.09 C		Class B
UNMK 125 DP 579700	UNMK 126 DP 579700	ob322	44°51'00"	C		26.38 C		Class B
UNMK 126 DP 579700	UNMK 127 DP 579700	ob323	31°04'00"	C		30.84 C		Class B
UNMK 127 DP 579700	UNMK 128 DP 579700	ob324	43°09'00"	C		24.38 C		Class B
UNMK 128 DP 579700	UNMK 129 DP 579700	ob325	42°30'00"	C		30.50 C		Class B
UNMK 129 DP 579700	UNMK 130 DP 579700	ob326	36°27'00"	C		31.58 C		Class B
UNMK 130 DP 579700	UNMK 131 DP 579700	ob327	29°43'00"	C		40.23 C		Class B
UNMK 131 DP 579700	UNMK 132 DP 579700	ob328	35°01'00"	C		41.38 C		Class B
UNMK 132 DP 579700	UNMK 133 DP 579700	ob329	38°12'00"	C		47.82 C		Class B
UNMK 133 DP 579700	UNMK 134 DP 579700	ob330	42°14'00"	C		37.97 C		Class B
UNMK 134 DP 579700	UNMK 135 DP 579700	ob331	43°36'00"	C		42.65 C		Class B
UNMK 135 DP 579700	UNMK 136 DP 579700	ob332	44°02'00"	C		16.92 C		Class B

Mark and Vector

Survey Number DP 579700

Meridional Circuit Hokitika 2000

From	To	Code	Bearing	Adpt Surv	Bearing Correction	Distance	Adpt Surv	Class
UNMK 136 DP 579700	UNMK 137 DP 579700	ob333	59°19'00"	C		18.05 C		Class B
UNMK 137 DP 579700	UNMK 138 DP 579700	ob334	75°23'00"	C		13.93 C		Class B
UNMK 138 DP 579700	PEG (2) SO 7539	ob335	88°17'00"	C		15.37 C		Class B
IT 3 DP 579700	UNMK 67 DP 579700	ob34	234°57'40"	C		120.70 C		
UNMK 24 DP 579700	UNMK 145 DP 579700	ob215	239°26'05"	C		139.93 C		
UNMK 21 DP 579700	UNMK 140 DP 579700	ob211	315°29'50"	C		77.30 C		
UNMK 17 DP 579700	UNMK 141 DP 579700	ob206	278°51'56"	C		326.45 C		
IT III DP 388166	UNMK 142 DP 579700	ob161	190°56'35"	C		488.52 C		
IT III DP 388166	UNMK 143 DP 579700	ob162	191°13'24"	C		550.62 C		
IT III DP 388166	UNMK 144 DP 579700	ob163	184°48'50"	C		484.48 C		

Mark Name	Mark Condition	Description
IT 11 DP 579700		down 0.4 in paddock
IT 12 DP 579700		down 0.4 in paddock
IT 3 DP 579700		down 0.4 in paddock
IT 6 DP 579700		down 0.4 in paddock
IT 9 DP 579700		down 0.4 in paddock
IT V DP 2015		down 0.35 in gravel formation
IT VI DP 2015		dow 0.35 1.5m west of gravel formation
IT VIII SO 7398		down 0.5 in fence line
SA 8		SS pin set in concrete block
IT IV DP 345922	Destroyed	
IS VII DP 388166	Searched For and Not Found	
IT VI SO 7398	Searched For and Not Found	
PEG (10) DP 172	Searched For and Not Found	
PEG (11) DP 172	Searched For and Not Found	
PEG (14) DP 172	Searched For and Not Found	
PEG (2) SO 7539	Searched For and Not Found	
PEG (3) DP 172	Searched For and Not Found	
PEG (4) DP 172	Searched For and Not Found	
PEG (6) DP 172	Searched For and Not Found	



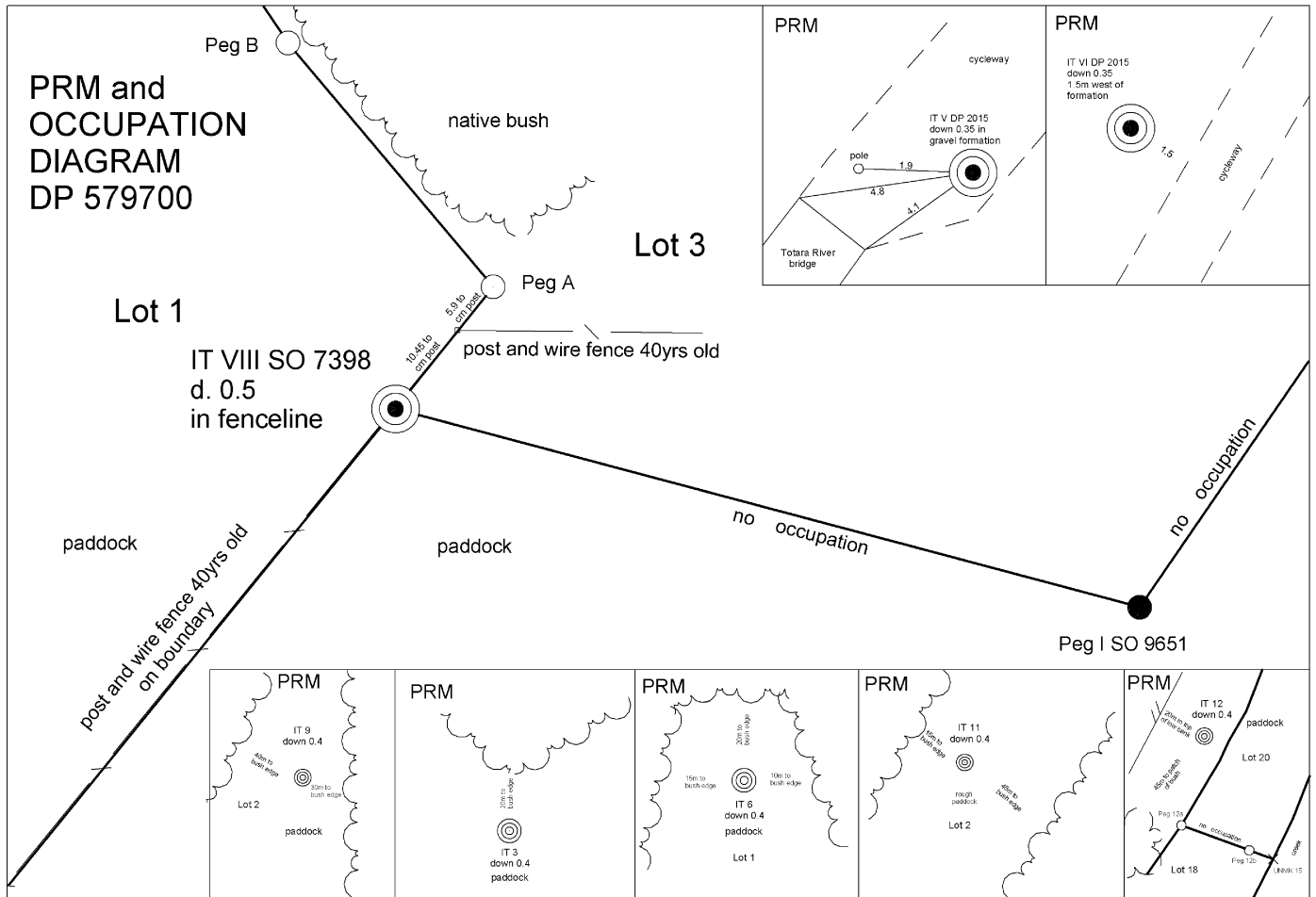
Mark and Vector

Survey Number DP 579700
Meridional Circuit Hokitika 2000

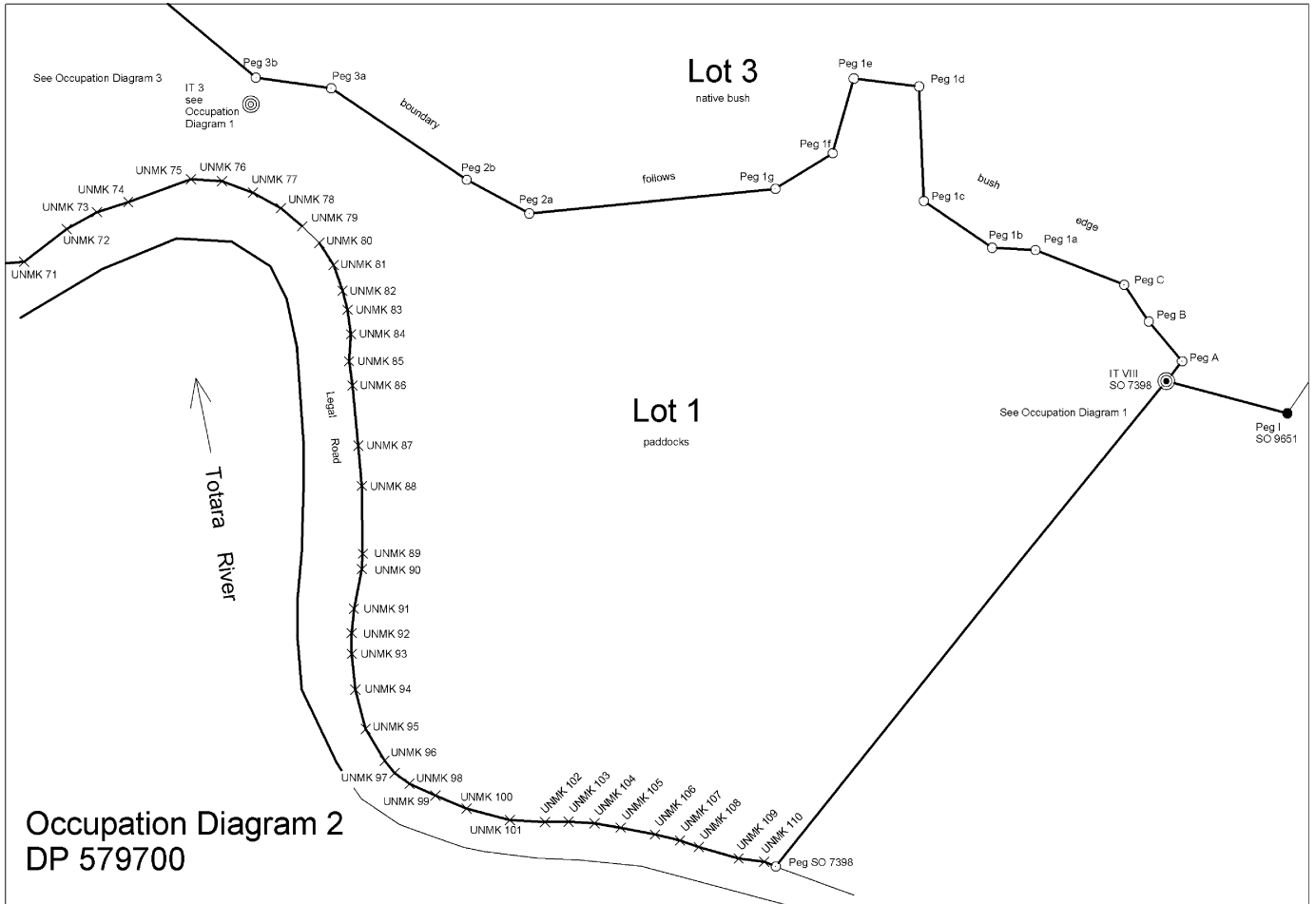
Mark Name	Mark Condition	Description
PEG (7) DP 172	Searched For and Not Found	
PEG (9) DP 172	Searched For and Not Found	
PEG 3a DP 388166	Searched For and Not Found	
PEG III SO 7398	Searched For and Not Found	
PEG IV SO 7398	Searched For and Not Found	
PEG IX SO 7398	Searched For and Not Found	

***** End of Report *****

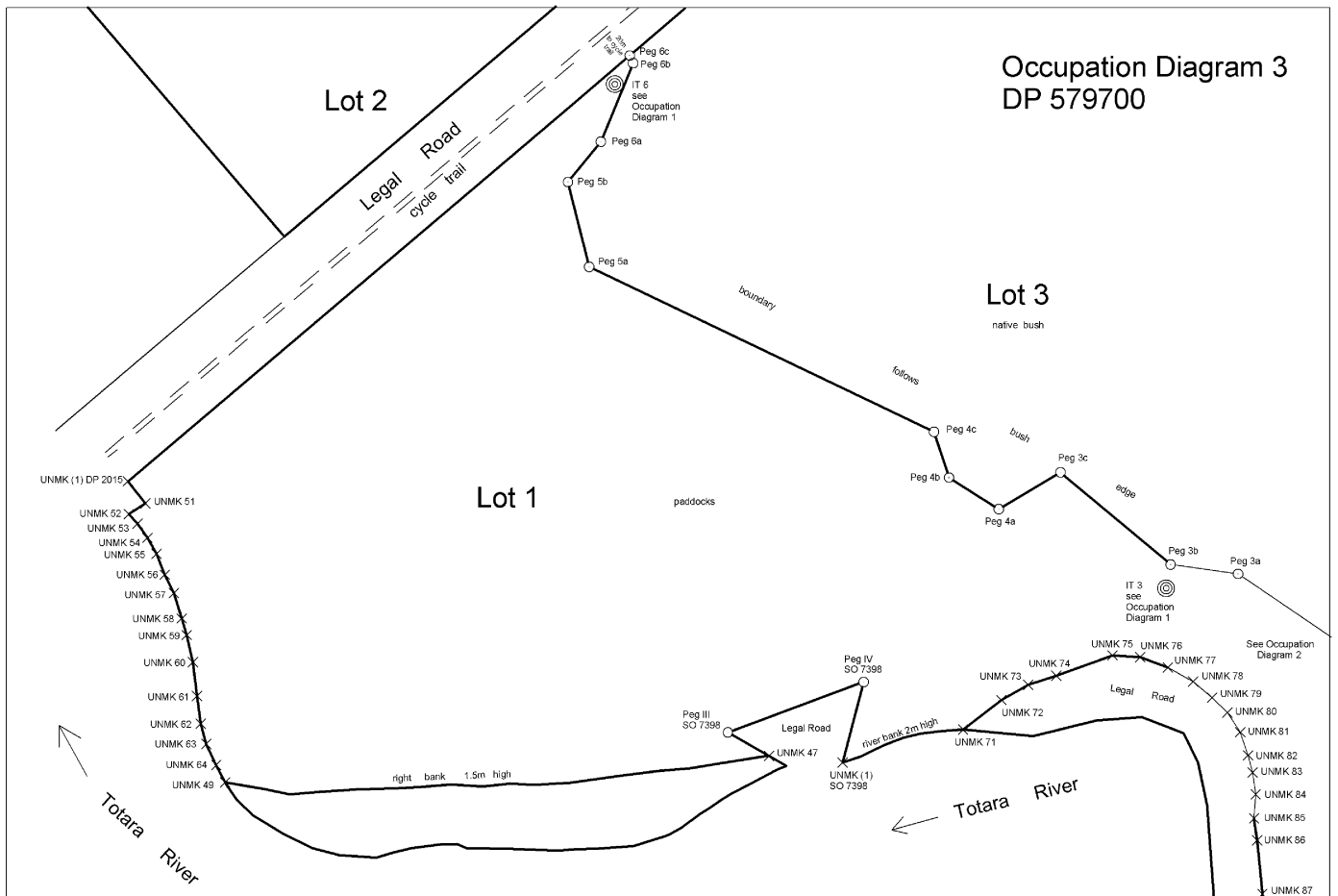
Occupation Diagram



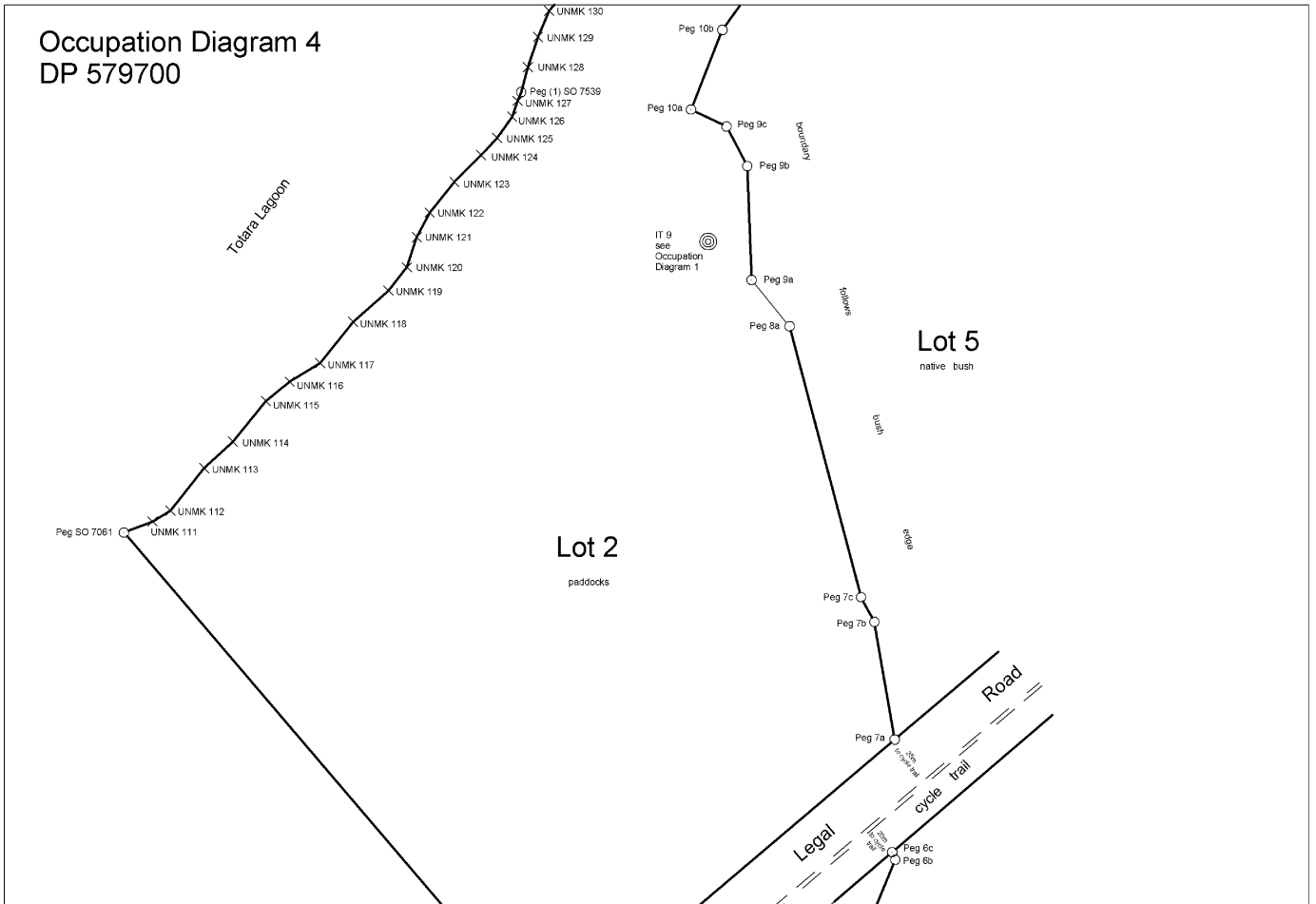
Occupation Diagram

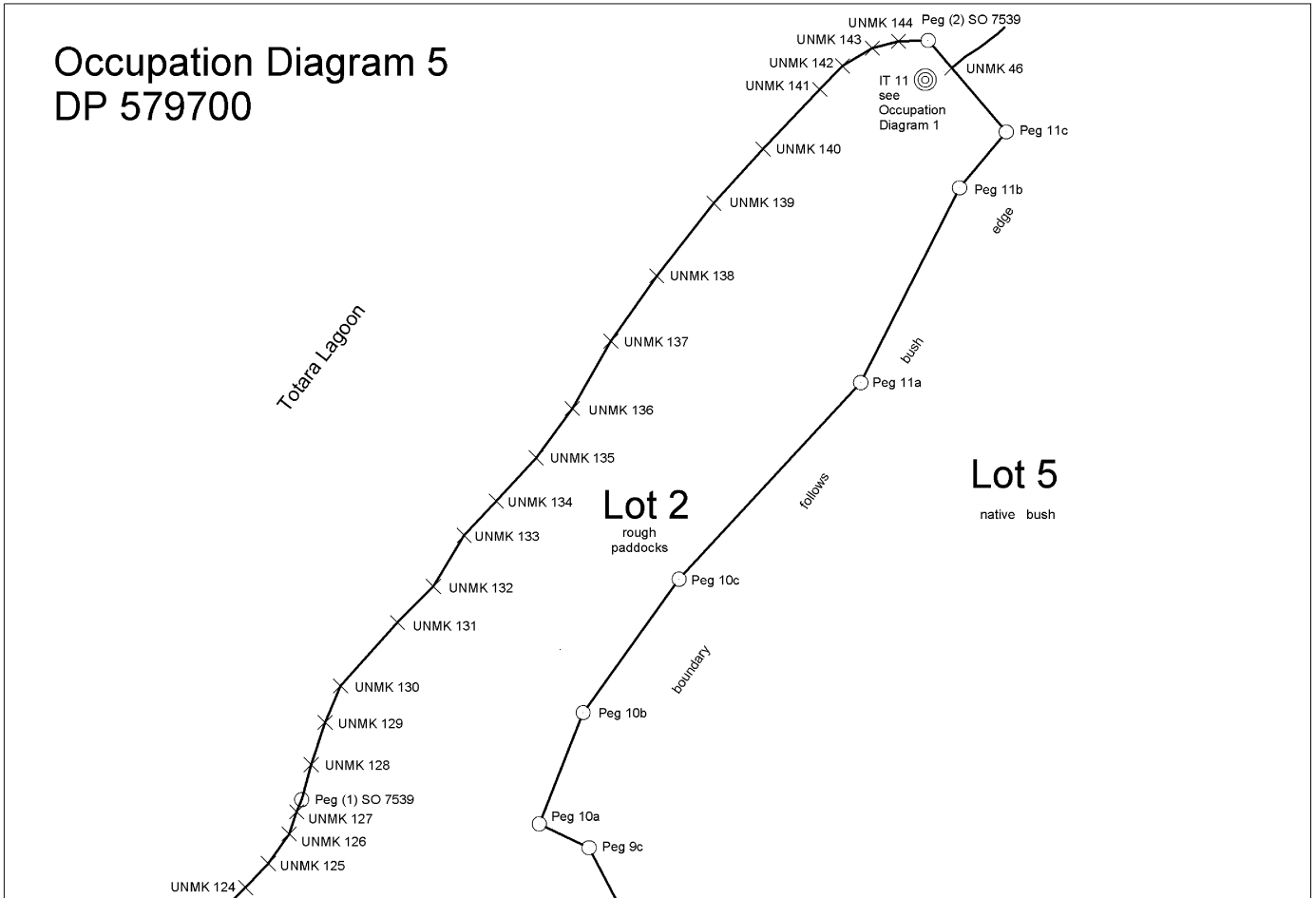


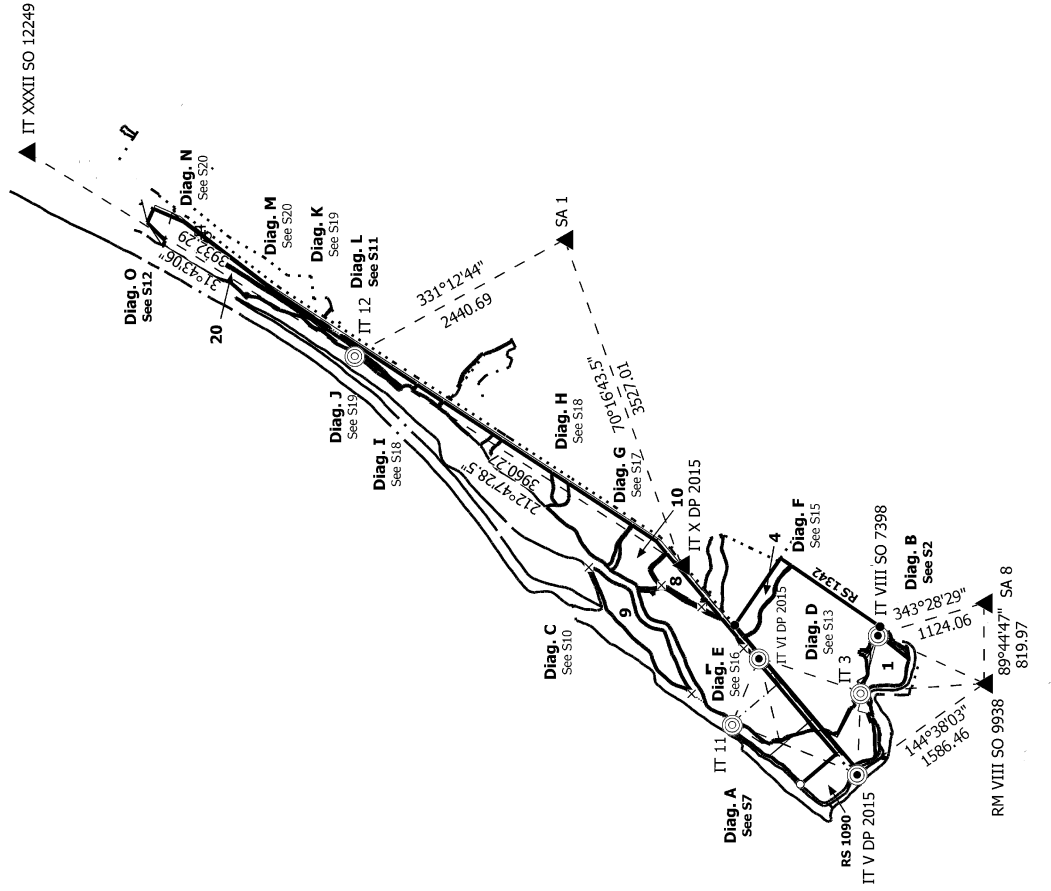
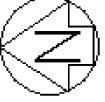
Occupation Diagram



Occupation Diagram



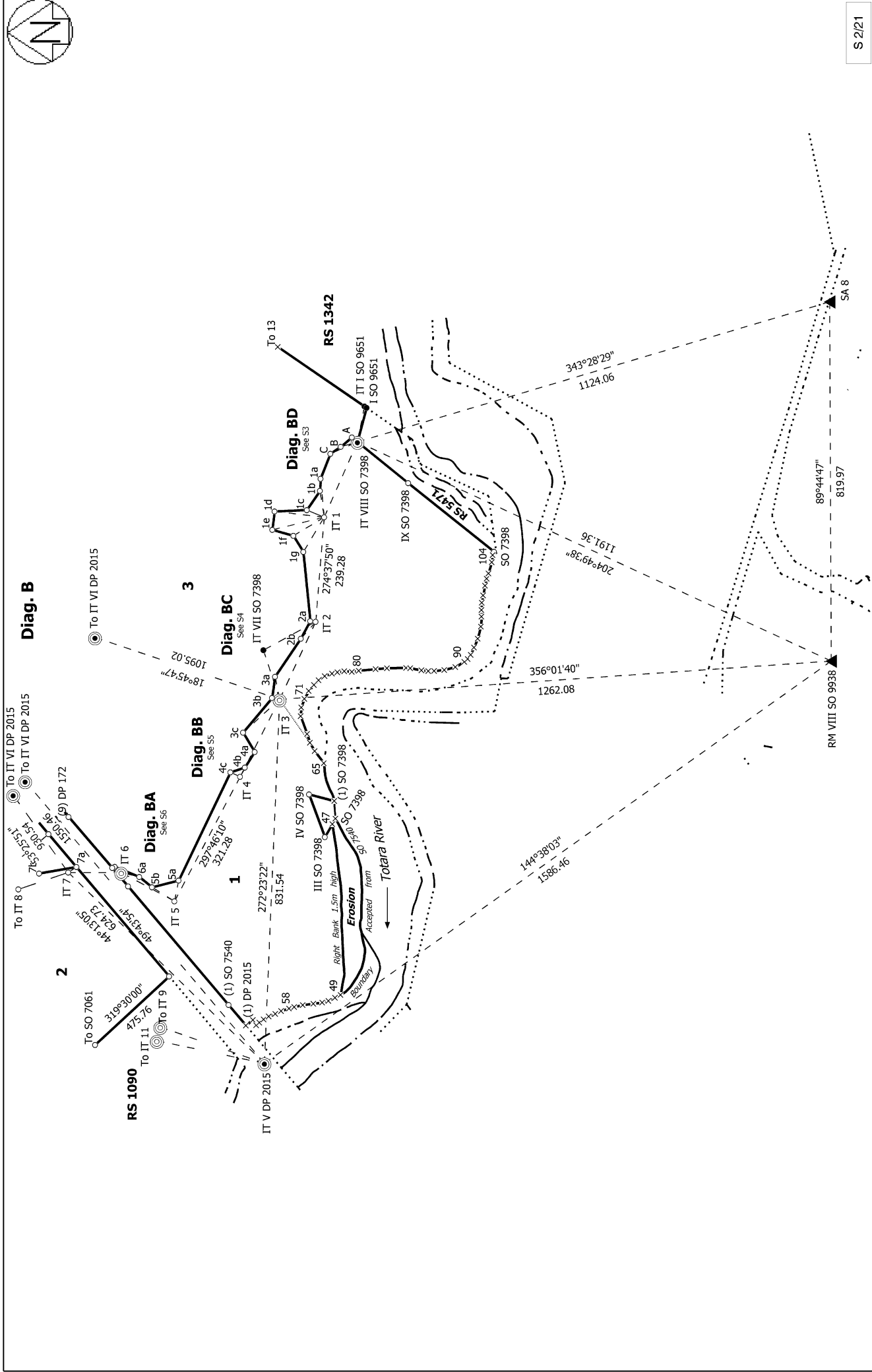
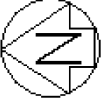




Record of Survey
DP 579700
Deposited on: 17/01/2024

Surveyor: Lynda Maree Watson
Firm: Coastwide Surveys Ltd
Date of Survey: 2/08/2022

Lots 1 to 20 being Subdivision of RS 1503, RS 1941, Lots 3, 7, and 13 DP 1371 and Lot 1 DP 2015

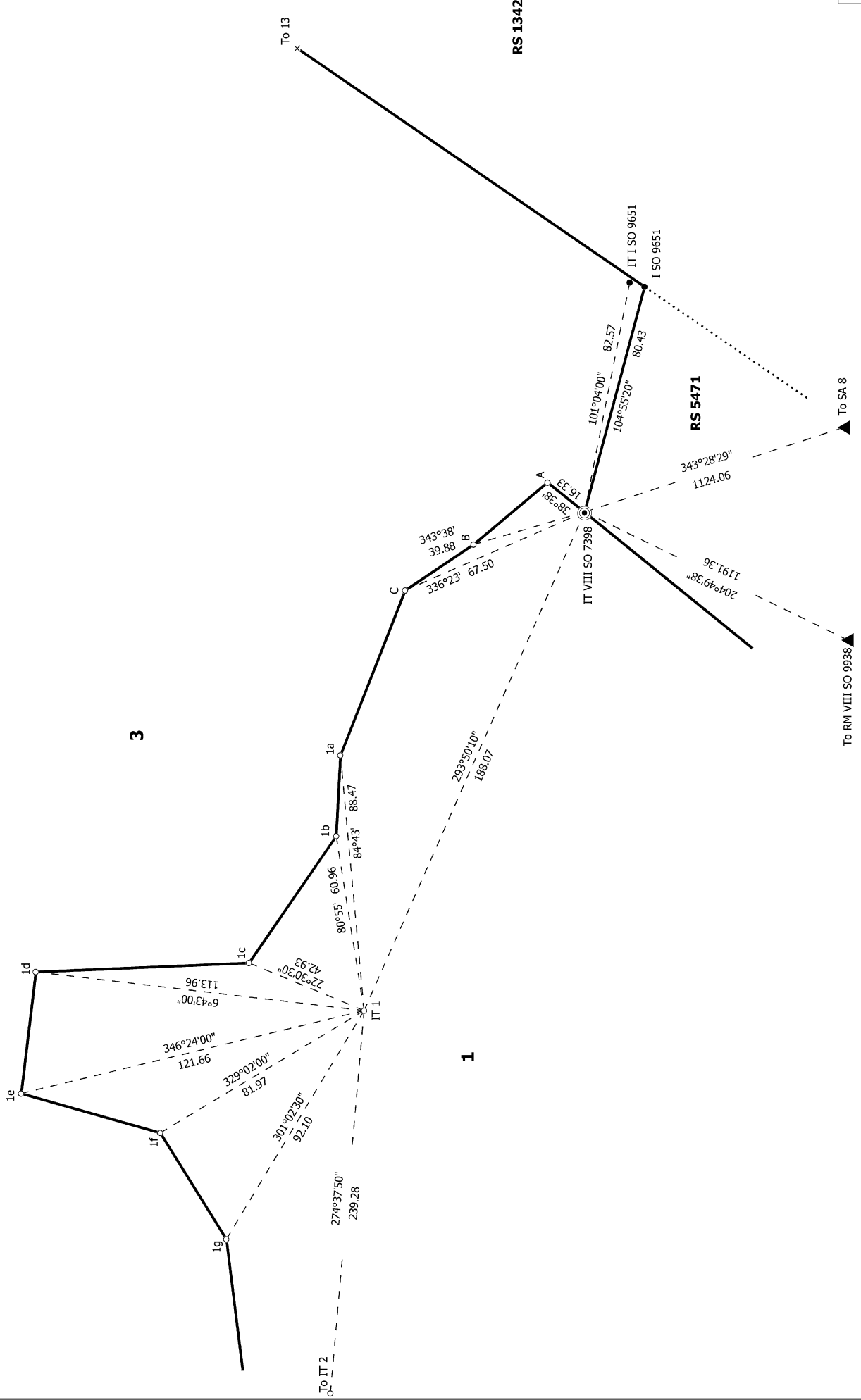


S 2/21

<p>Land District: Westland Digitally Generated Plan Generated on: 08/02/2024 4:20pm Page 23 of 56</p>	<p>Lots 1 to 20 being Subdivision of RS 1503, RS 1941, Lots 3, 7, and 13 DP 1371 and Lot 1 DP 2015</p>	<p>Surveyor: Lynda Maree Watson Firm: Coastwide Surveys Ltd Date of Survey: 2/08/2022</p>	<p>Record of Survey DP 579700 Deposited on: 17/01/2024</p>
---	--	---	--



Diag. BD



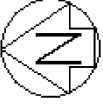
S 3/21

Record of Survey
 DP 579700
 Deposited on: 17/01/2024

Surveyor: Lynda Maree Watson
 Firm: Coastwide Surveys Ltd
 Date of Survey: 2/08/2022

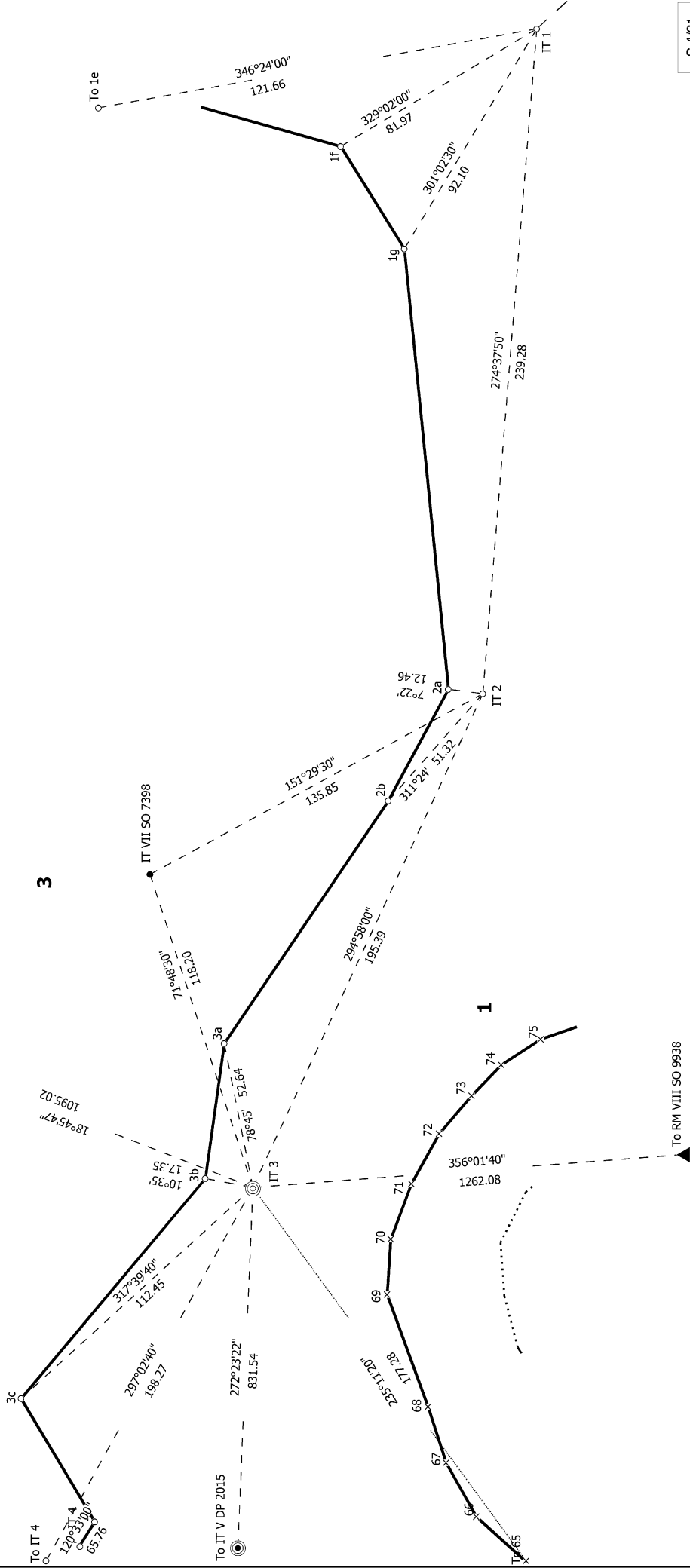
Lots 1 to 20 being Subdivision of RS 1503, RS 1941, Lots 3, 7, and 13 DP 1371
 and Lot 1 DP 2015

Land District: Westland
 Digitally Generated Plan
 Generated on: 08/02/2024 4:20pm Page 24 of 56



Diag. BC

☉ To IT VI DP 2015



S 4/21

Lots 1 to 20 being Subdivision of RS 1503, RS 1941, Lots 3, 7, and 13 DP 1371 and Lot 1 DP 2015

Record of Survey DP 579700

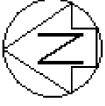
Deposited on: 17/01/2024

Surveyor: Lynda Maree Watson
Firm: Coastwide Surveys Ltd
Date of Survey: 2/08/2022

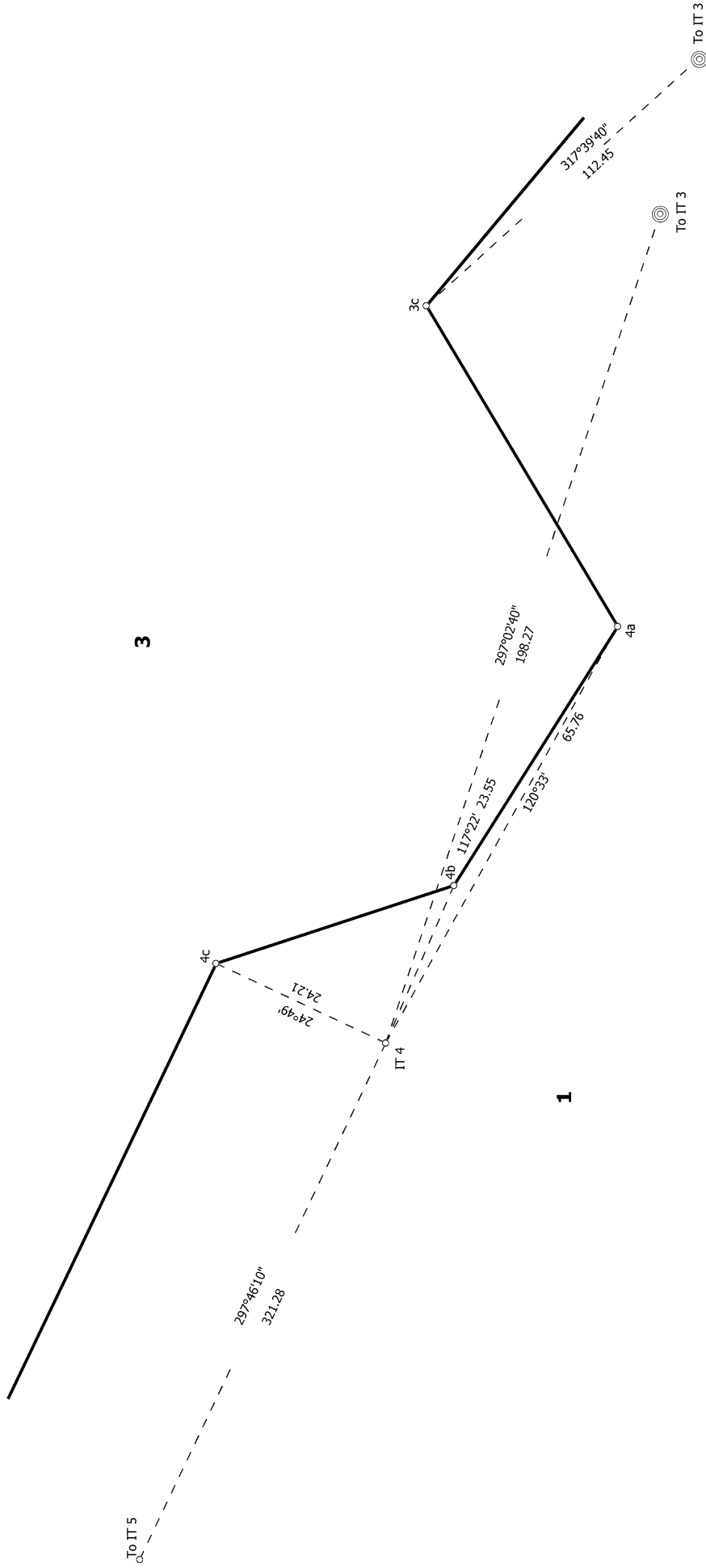
Land District: Westland

Digitally Generated Plan

Generated on: 08/02/2024 4:20pm Page 25 of 56



Diag. BB



3

1

To IT 5

297°46'10"
321.28

24°49'
24.21

IT 4

4b

297°02'40"
198.27

4a

117°22' 23.55

120°33' 65.76

317°39'40"
112.45

3c

To IT 3

To IT 3

S 5/21

Land District: Westland

Digitally Generated Plan

Generated on: 08/02/2024 4:20pm Page 26 of 56

Lots 1 to 20 being Subdivision of RS 1503, RS 1941, Lots 3, 7, and 13 DP 1371 and Lot 1 DP 2015

Surveyor: Lynda Maree Watson
Firm: Coastwide Surveys Ltd
Date of Survey: 2/08/2022

Record of Survey
DP 579700

Deposited on: 17/01/2024



Diag. BA

To IT 7

0°05'00"
121.04
27°46'
23.21
41°07'
19.95

Legal Road
(West Coast Wilderness Cycle Trail)
gravel formation

IT 9

(11) DP 172

42.37

193°31'30"

5a

28°20'40"

138.09

5b

60.53

31°58'

IT 5

101°17'

48.19

5a

297°46'10"

321.28

To IT 4

3

1

S 6/21

Land District: Westland

Digitally Generated Plan

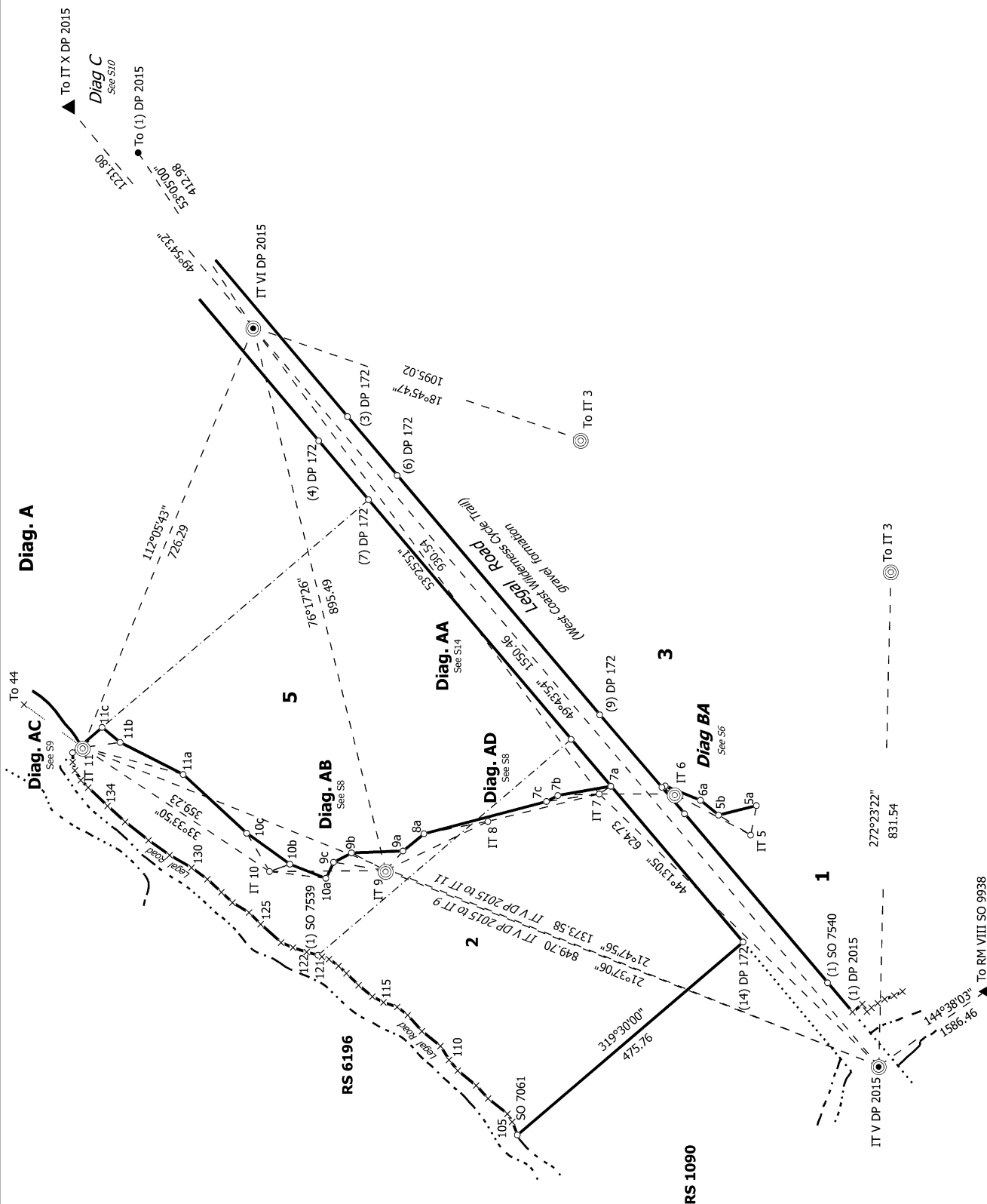
Generated on: 08/02/2024 4:20pm Page 27 of 56

Lots 1 to 20 being Subdivision of RS 1503, RS 1941, Lots 3, 7, and 13 DP 1371 and Lot 1 DP 2015

Surveyor: Lynda Maree Watson
Firm: Coastwide Surveys Ltd
Date of Survey: 2/08/2022

Record of Survey
DP 579700

Deposited on: 17/01/2024

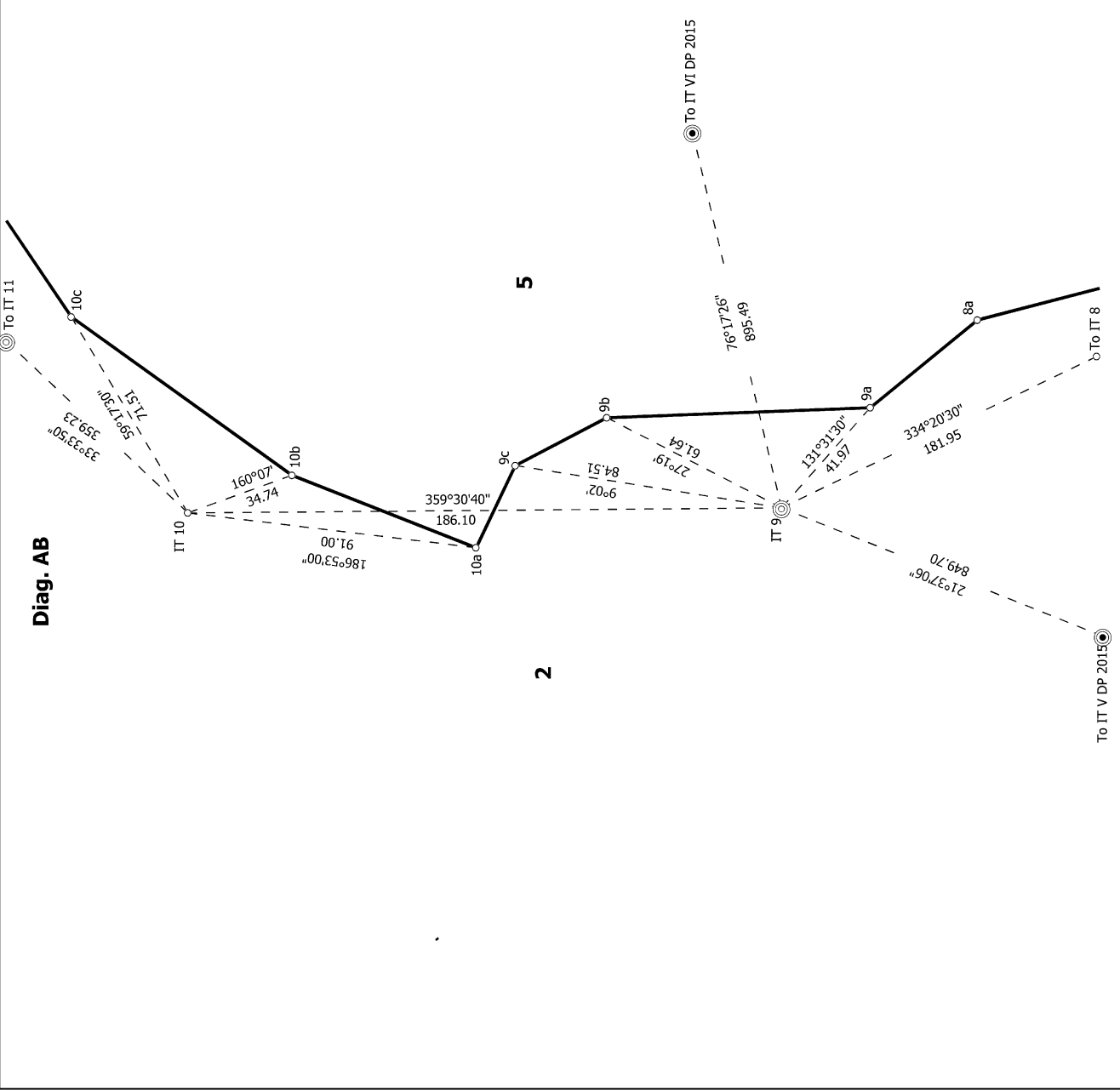
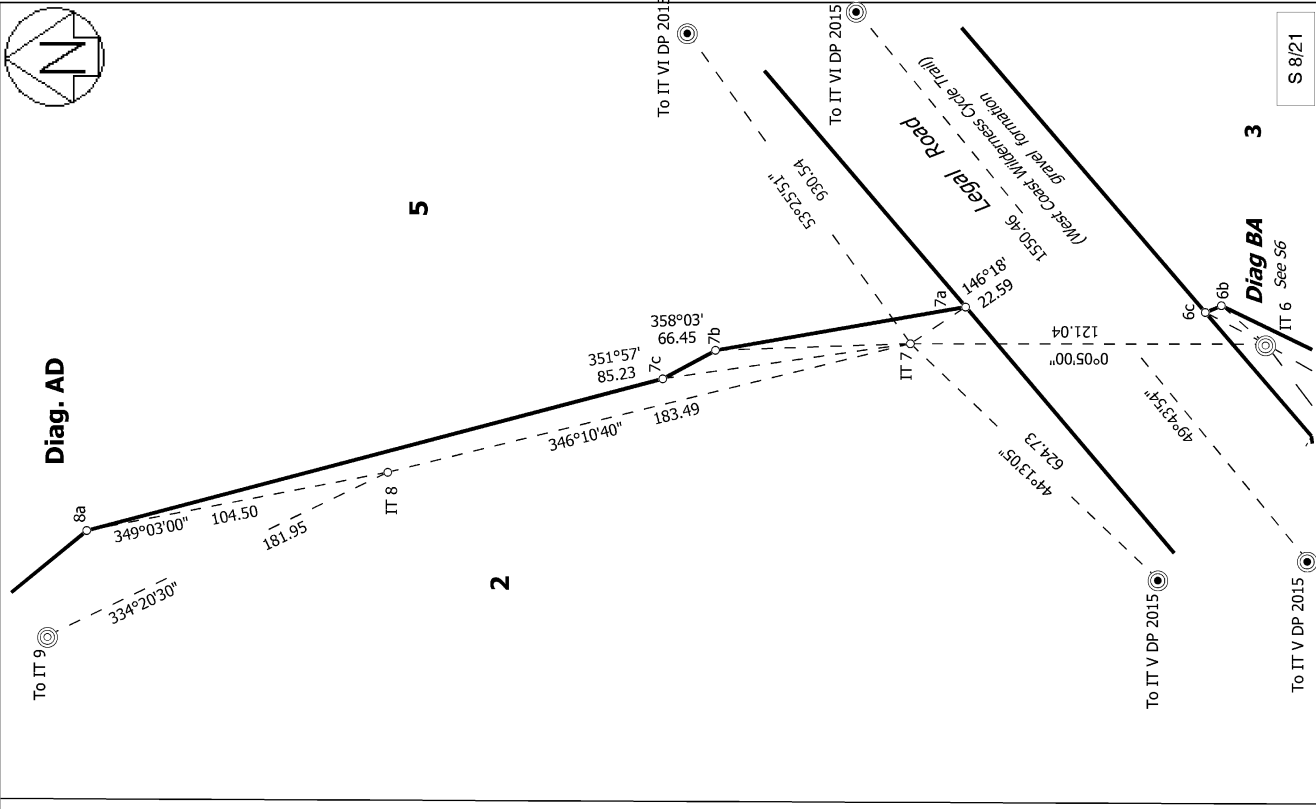


S 7/21

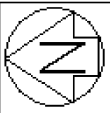
Lots 1 to 20 being Subdivision of RS 1503, RS 1941, Lots 3, 7, and 13 DP 1371 and Lot 1 DP 2015

Surveyor: Lynda Maree Watson
 Firm: Coastwide Surveys Ltd
 Date of Survey: 2/08/2022

Record of Survey
 DP 579700
 Deposited on: 17/01/2024



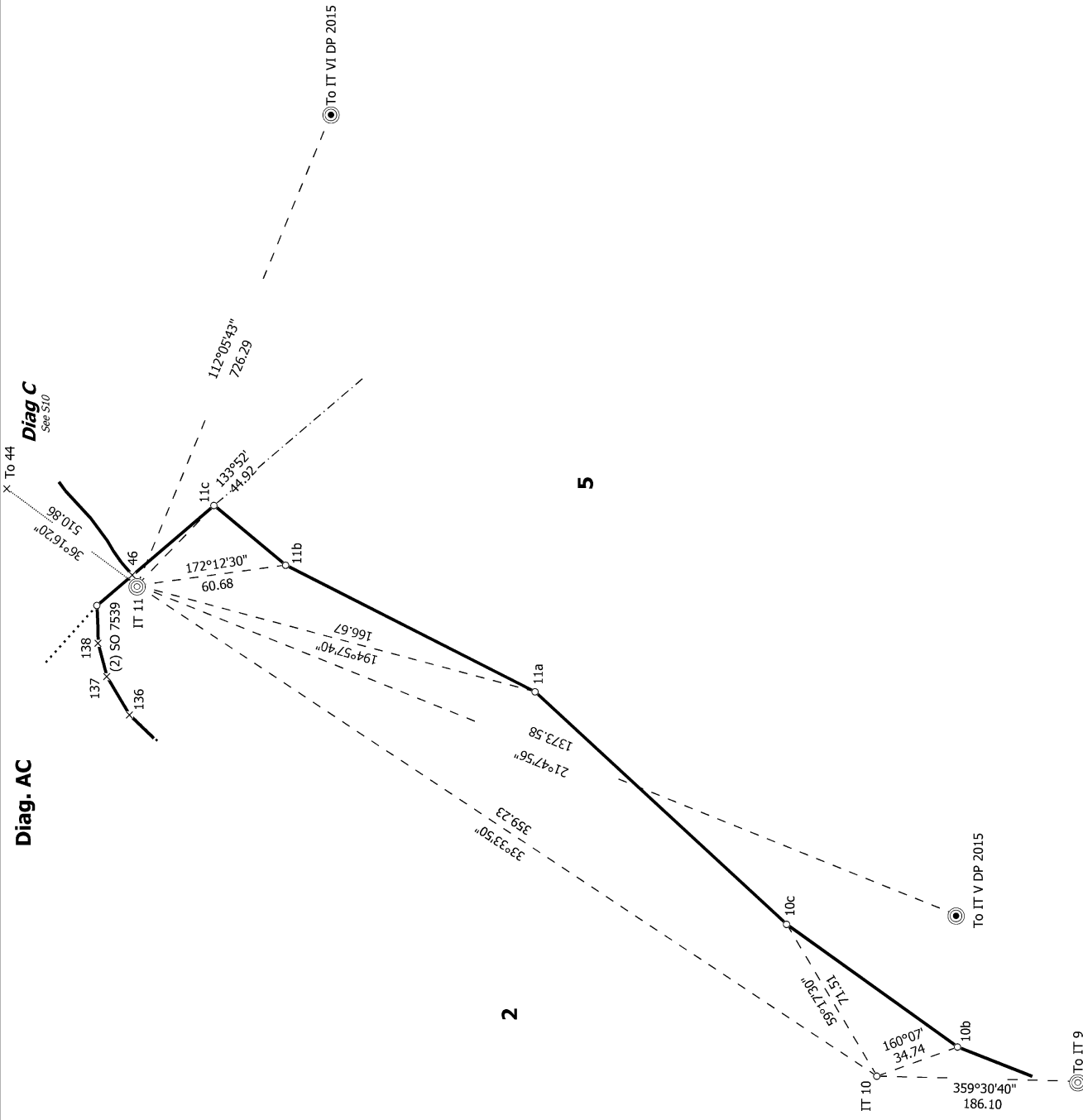
<p>Record of Survey DP 579700</p> <p>Deposited on: 17/01/2024</p>	<p>Surveyor: Lynda Maree Watson Firm: Coastwide Surveys Ltd Date of Survey: 2/08/2022</p>	<p>Lots 1 to 20 being Subdivision of RS 1503, RS 1941, Lots 3, 7, and 13 DP 1371 and Lot 1 DP 2015</p>	<p>Land District: Westland</p> <p>Digitally Generated Plan</p> <p>Generated on: 08/02/2024 4:20pm Page 29 of 56</p>
---	---	--	--





Diag. AC

Diag C
See S.10



S 9/21

Land District: Westland

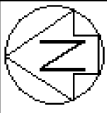
Digitally Generated Plan

Generated on: 08/02/2024 4:20pm Page 30 of 56

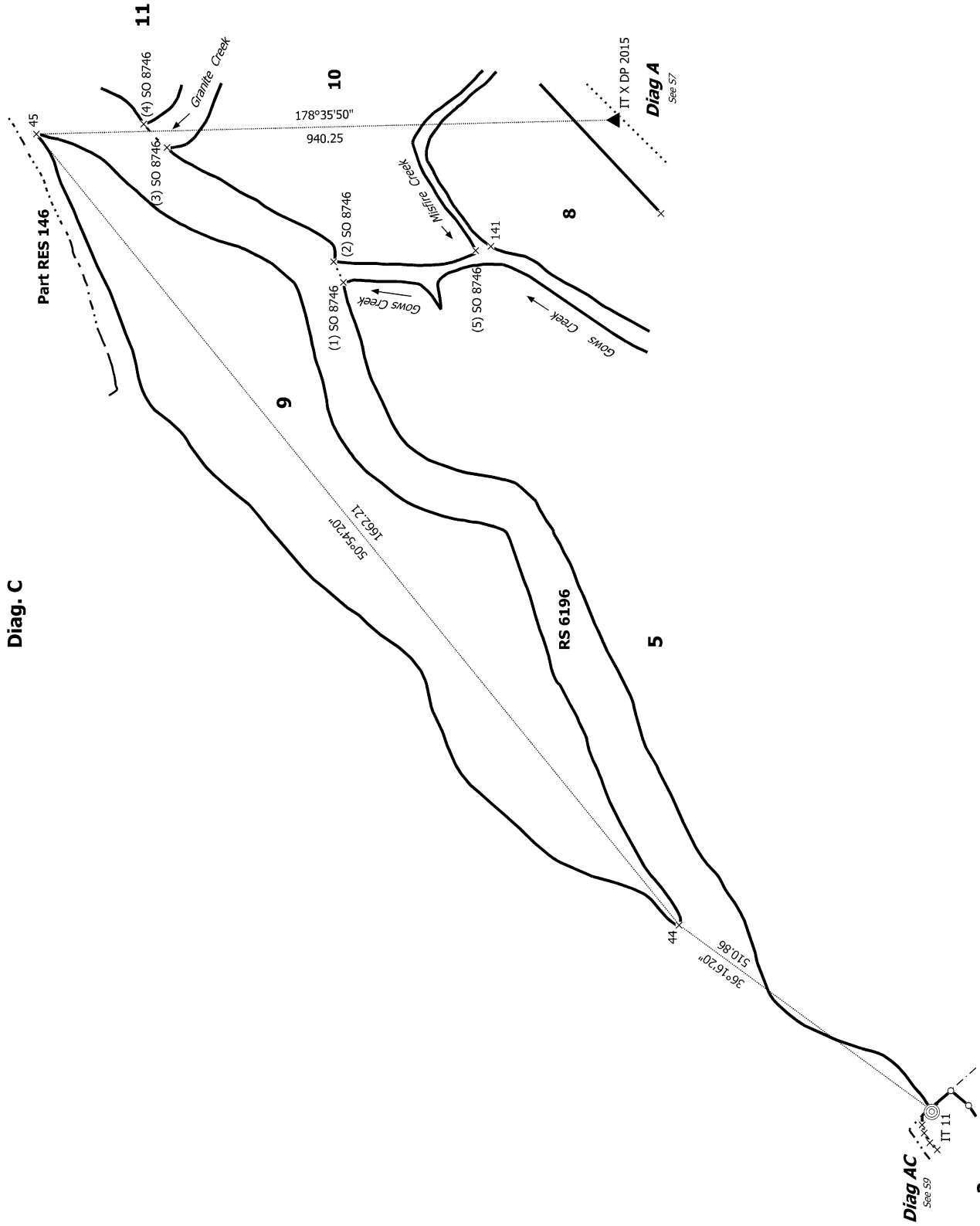
Lots 1 to 20 being Subdivision of RS 1503, RS 1941, Lots 3, 7, and 13 DP 1371 and Lot 1 DP 2015

Surveyor: Lynda Maree Watson
 Firm: Coastwide Surveys Ltd
 Date of Survey: 2/08/2022

Record of Survey
 DP 579700
 Deposited on: 17/01/2024



Diag. C



S 10/21

Land District: Westland

Digitally Generated Plan

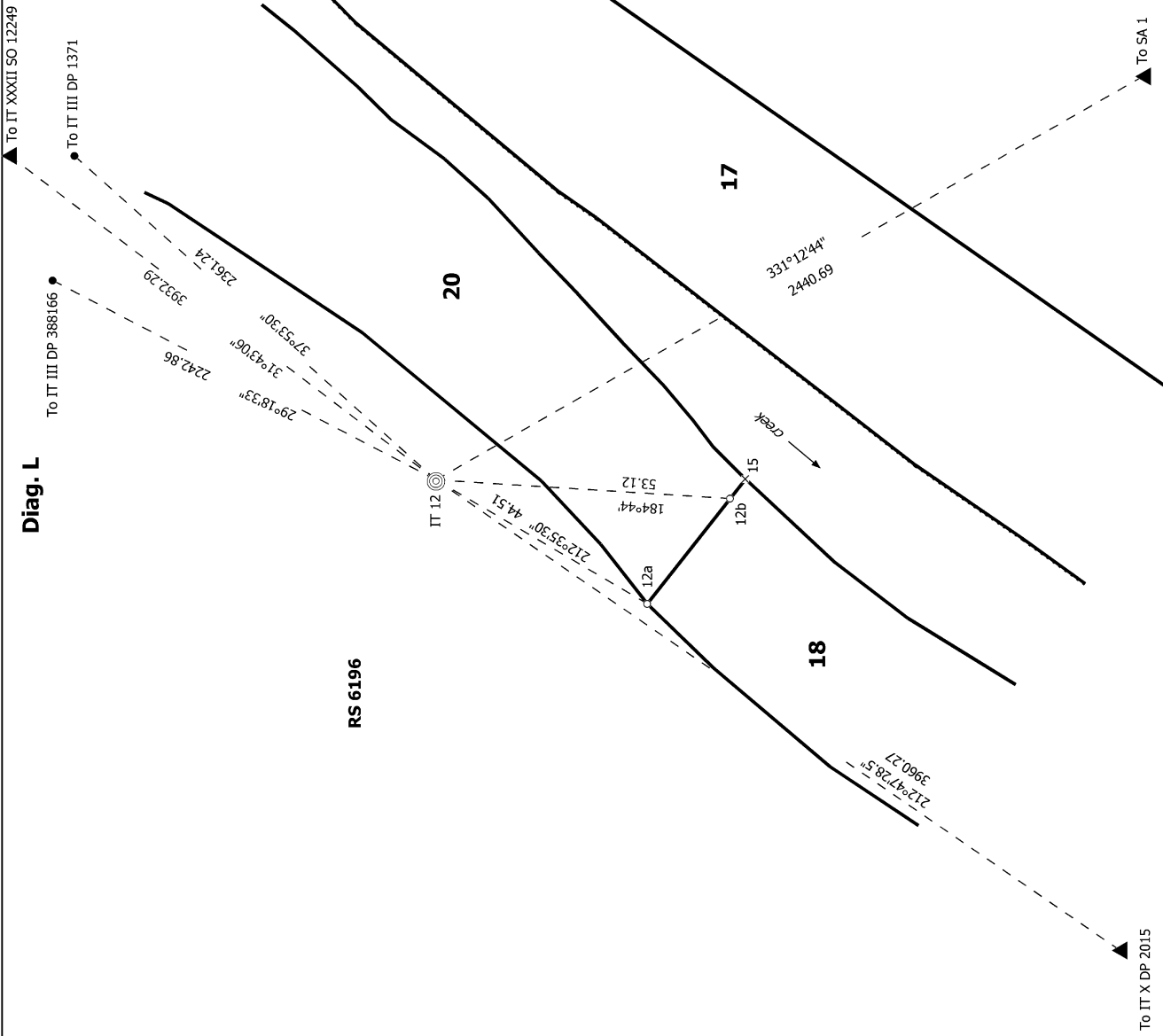
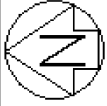
Generated on: 08/02/2024 4:20pm Page 31 of 56

Lots 1 to 20 being Subdivision of RS 1503, RS 1941, Lots 3, 7, and 13 DP 1371 and Lot 1 DP 2015

Surveyor: Lynda Maree Watson
Firm: Coastwide Surveys Ltd
Date of Survey: 2/08/2022

Record of Survey
DP 579700

Deposited on: 17/01/2024



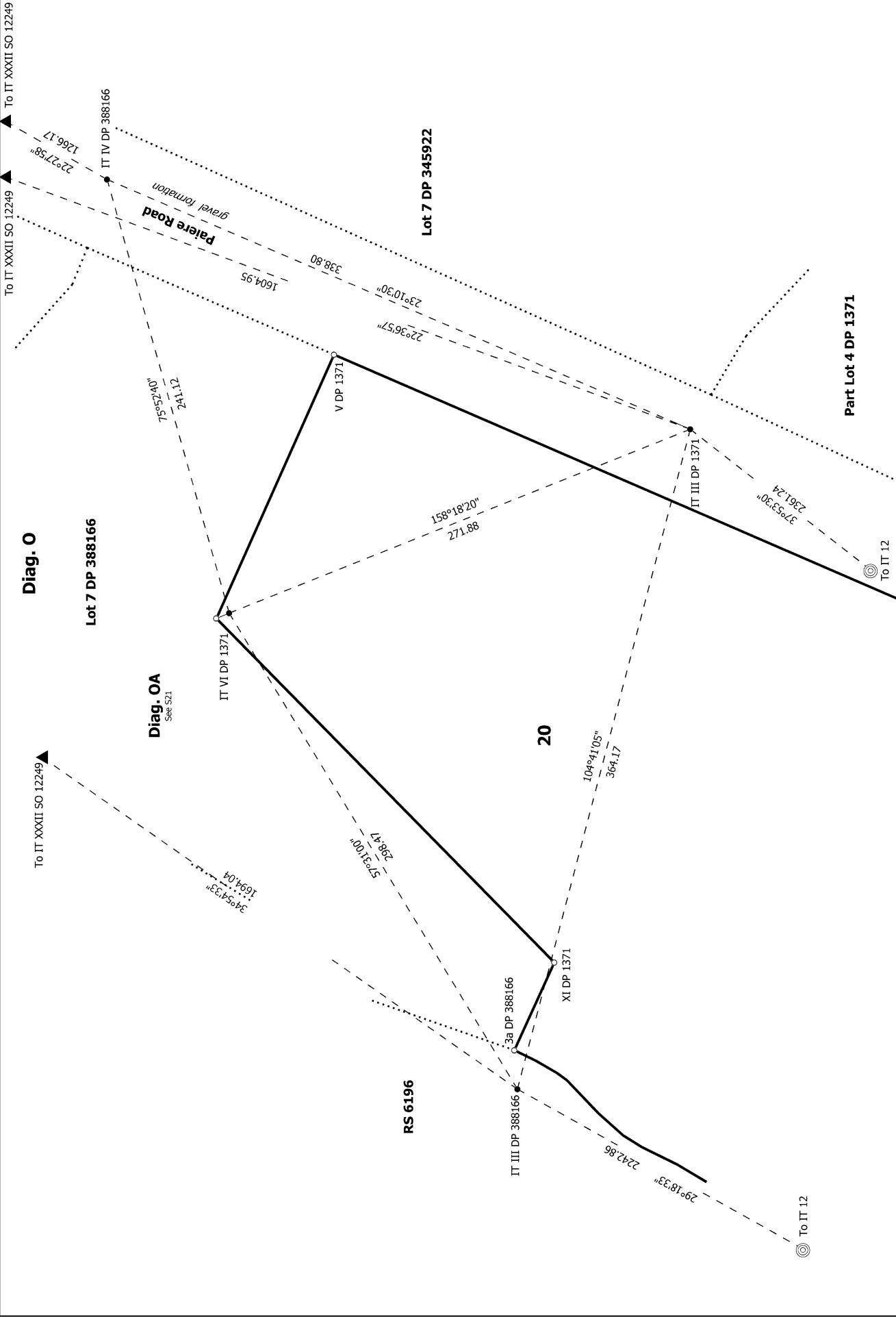
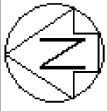
S 11/21

Record of Survey
DP 579700
Deposited on: 17/01/2024

Surveyor: Lynda Maree Watson
Firm: Coastwide Surveys Ltd
Date of Survey: 2/08/2022

Lots 1 to 20 being Subdivision of RS 1503, RS 1941, Lots 3, 7, and 13 DP 1371
and Lot 1 DP 2015

Land District: Westland
Digitally Generated Plan
Generated on: 08/02/2024 4:20pm Page 32 of 56

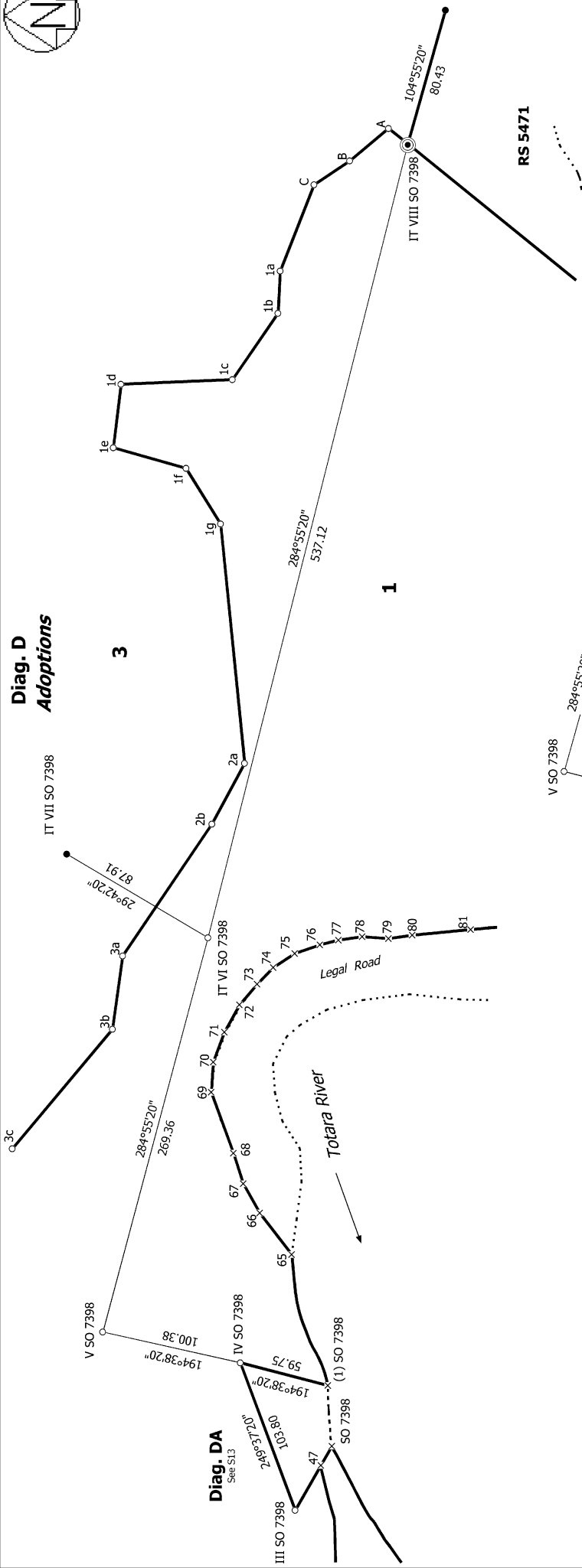


S 12/21

<p>Land District: Westland</p> <p>Digitally Generated Plan</p> <p>Generated on: 08/02/2024 4:20pm Page 33 of 56</p>	<p>Lots 1 to 20 being Subdivision of RS 1503, RS 1941, Lots 3, 7, and 13 DP 1371 and Lot 1 DP 2015</p>	<p>Surveyor: Lynda Maree Watson Firm: Coastwide Surveys Ltd Date of Survey: 2/08/2022</p>	<p>Record of Survey DP 579700 Deposited on: 17/01/2024</p>
--	---	---	--



**Diag. D
Adoptions**

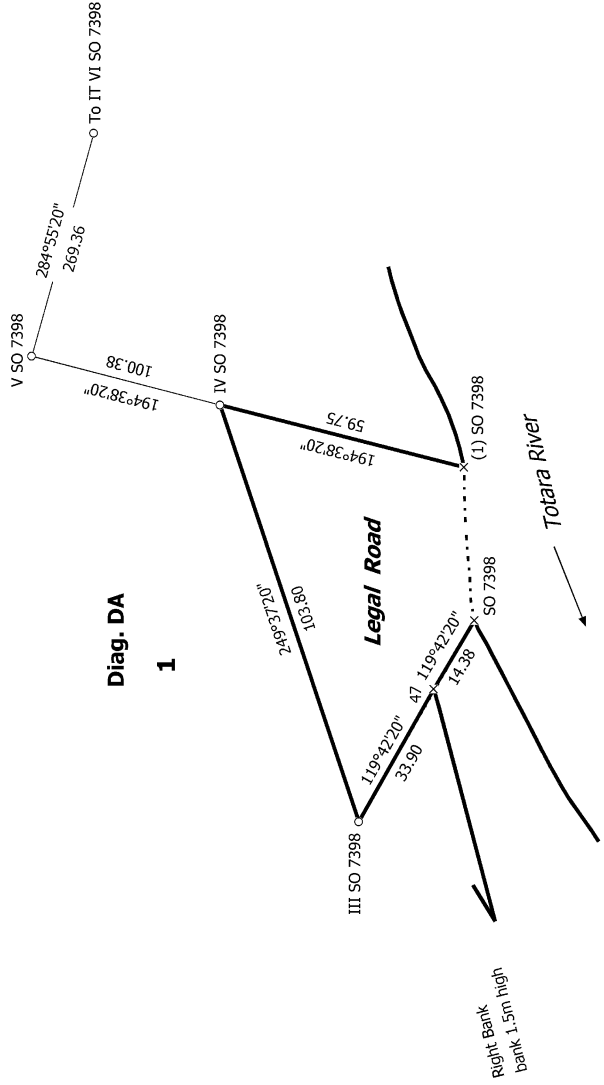


RS 5471

1

3

**Diag. DA
1**



Right Bank
bank 1.5m high

S 13/21

Land District: Westland

Digitally Generated Plan

Generated on: 08/02/2024 4:20pm Page 34 of 56

Lots 1 to 20 being Subdivision of RS 1503, RS 1941, Lots 3, 7, and 13 DP 1371 and Lot 1 DP 2015

Surveyor: Lynda Maree Watson

Firm: Coastwide Surveys Ltd

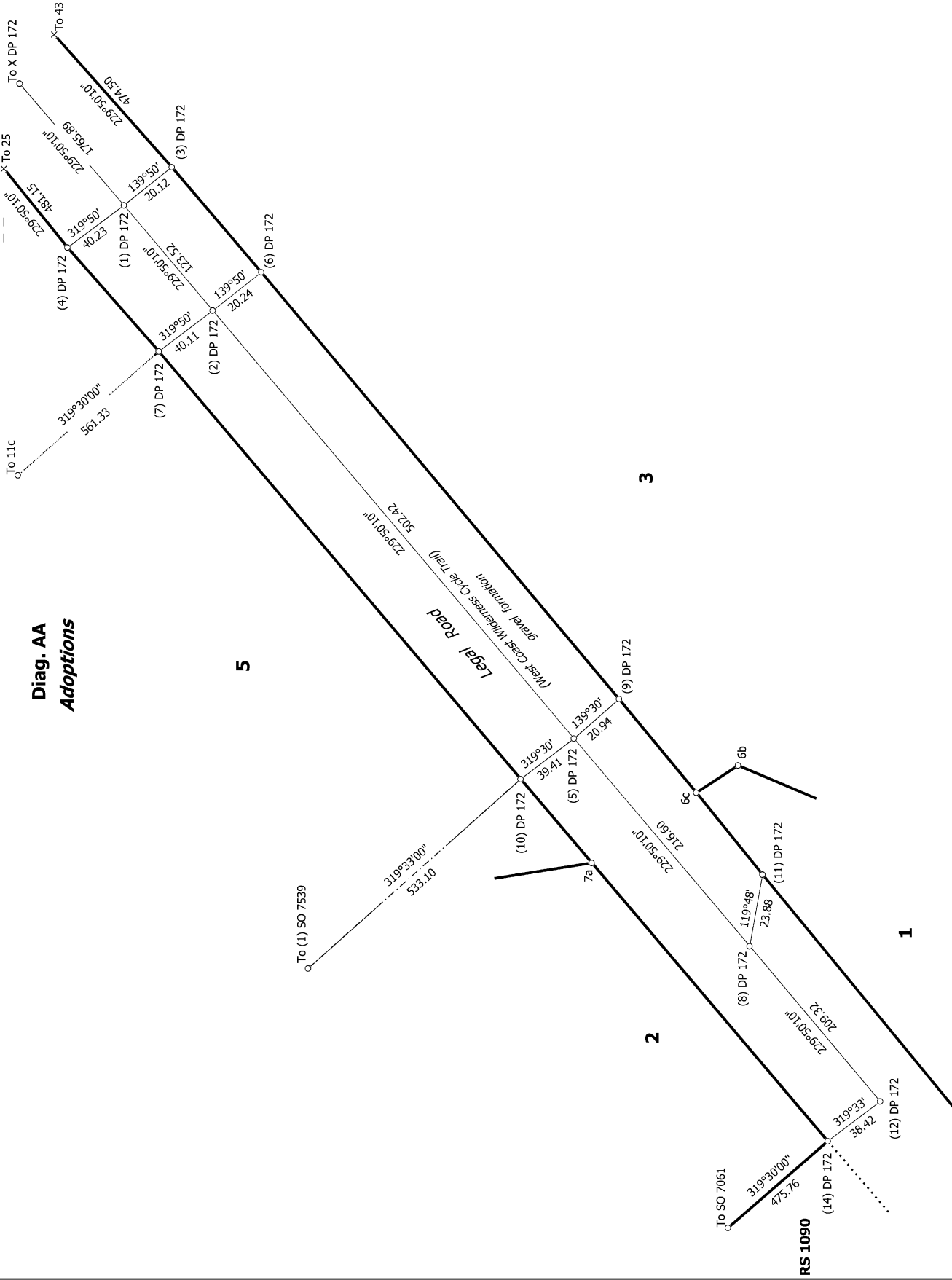
Date of Survey: 2/08/2022

Record of Survey
DP 579700

Deposited on: 17/01/2024



**Diag. AA
Adoptions**

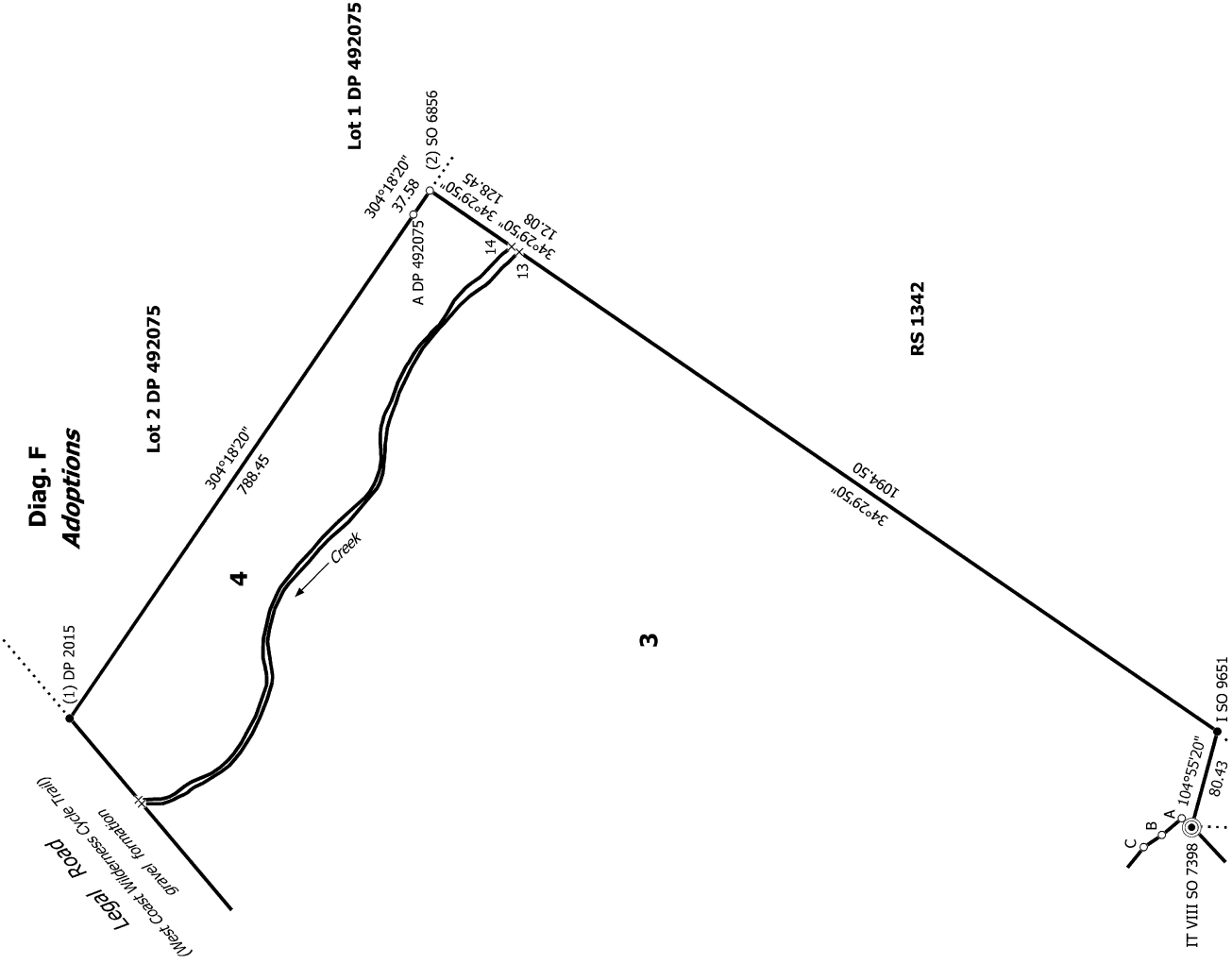
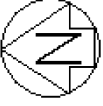


S 14/21

Lots 1 to 20 being Subdivision of RS 1503, RS 1941, Lots 3, 7, and 13 DP 1371 and Lot 1 DP 2015

Surveyor: Lynda Maree Watson
 Firm: Coastwide Surveys Ltd
 Date of Survey: 2/08/2022

**Record of Survey
 DP 579700**
 Deposited on: 17/01/2024



S 15/21

Land District: Westland

Digitally Generated Plan

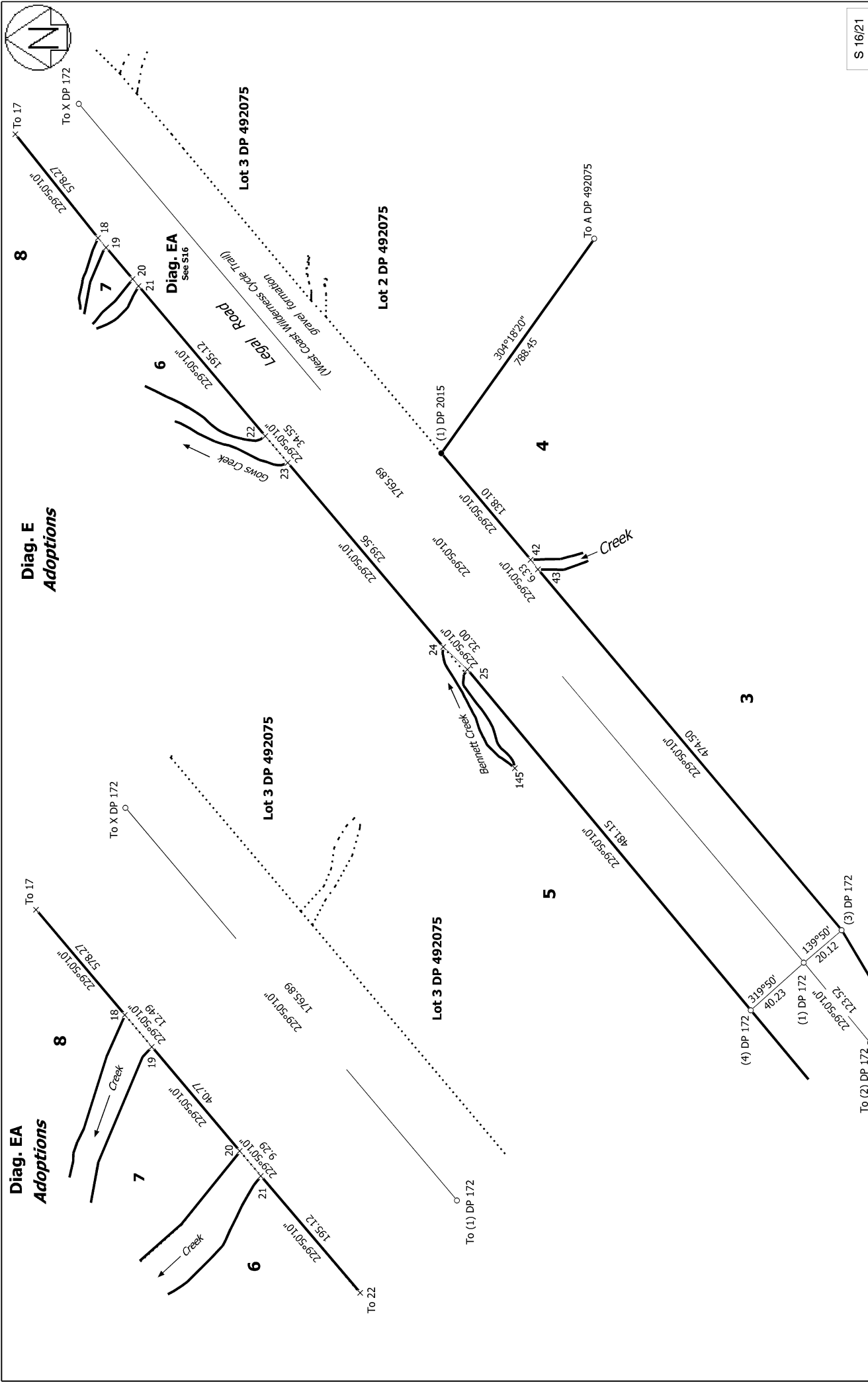
Generated on: 08/02/2024 4:20pm Page 36 of 56

Lots 1 to 20 being Subdivision of RS 1503, RS 1941, Lots 3, 7, and 13 DP 1371 and Lot 1 DP 2015

Surveyor: Lynda Maree Watson
Firm: Coastwide Surveys Ltd
Date of Survey: 2/08/2022

Record of Survey
DP 579700

Deposited on: 17/01/2024

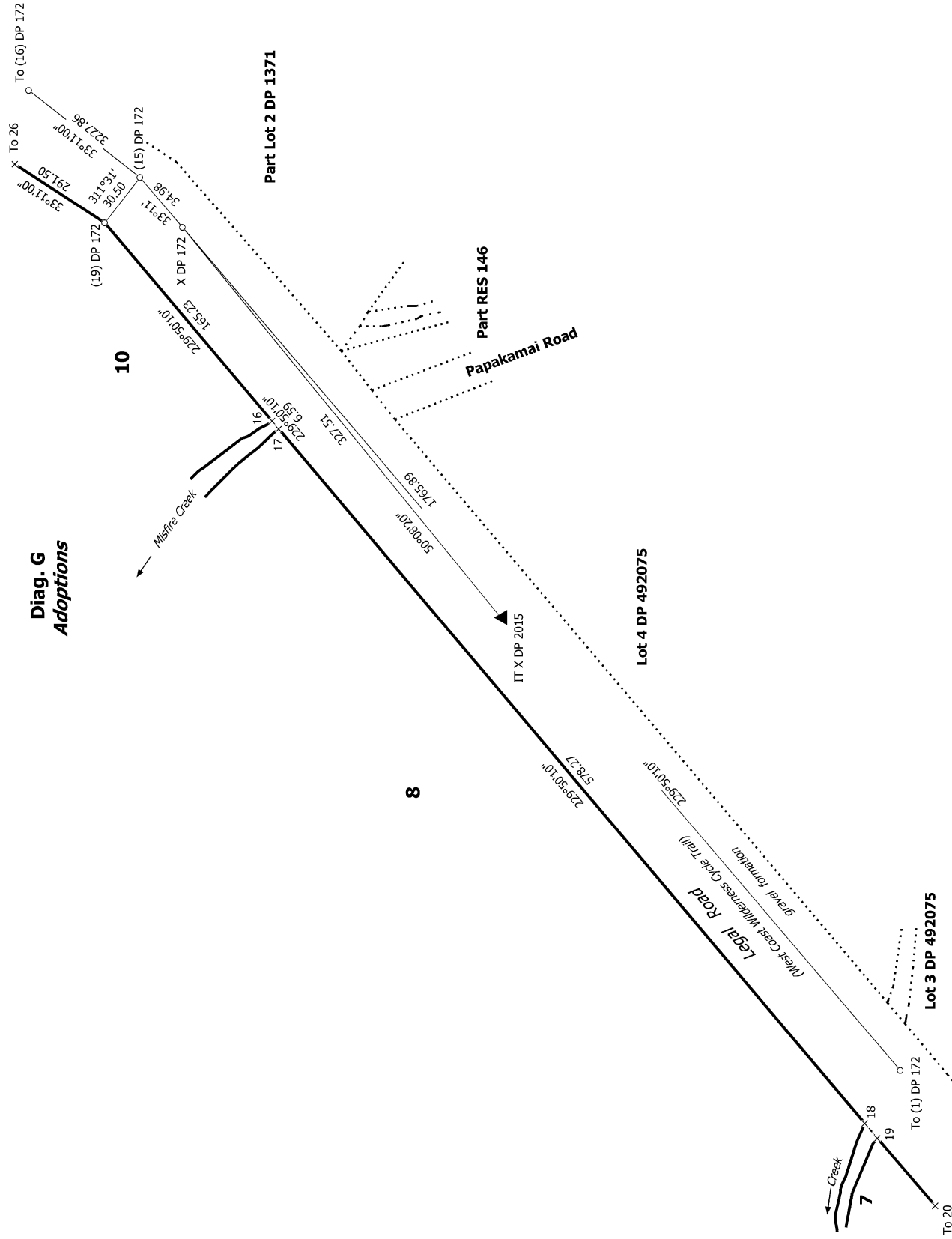


S 16/21

<p>Land District: Westland</p> <p>Digitally Generated Plan</p> <p>Generated on: 08/02/2024 4:20pm Page 37 of 56</p>	<p>Lots 1 to 20 being Subdivision of RS 1503, RS 1941, Lots 3, 7, and 13 DP 1371 and Lot 1 DP 2015</p>	<p>Surveyor: Lynda Maree Watson</p> <p>Firm: Coastwide Surveys Ltd</p> <p>Date of Survey: 2/08/2022</p>	<p>Record of Survey DP 579700</p> <p>Deposited on: 17/01/2024</p>
--	---	---	---



**Diag. G
Adoptions**



S 17/21

Land District: Westland

Digitally Generated Plan

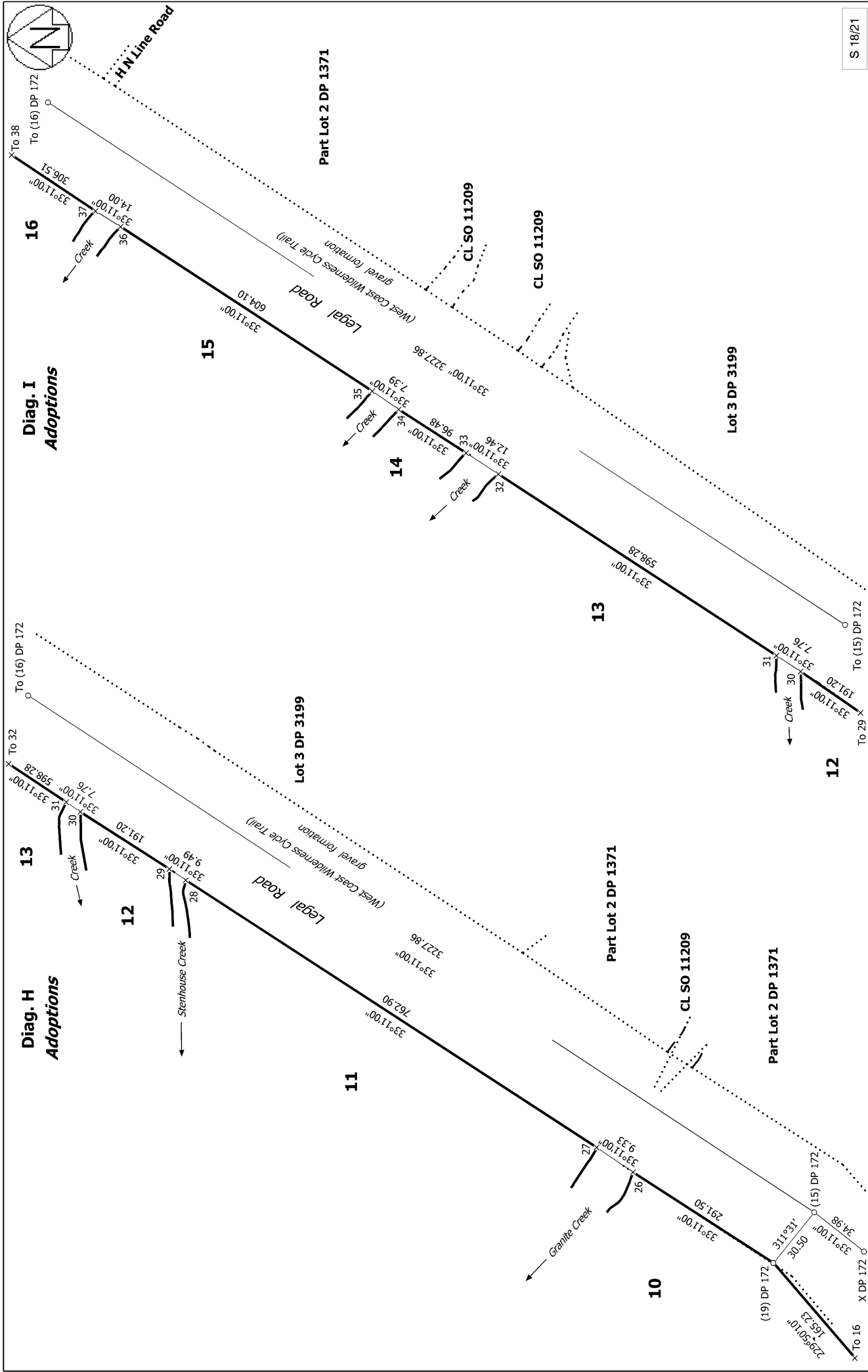
Generated on: 08/02/2024 4:20pm Page 30 of 56

Lots 1 to 20 being Subdivision of RS 1503, RS 1941, Lots 3, 7, and 13 DP 1371 and Lot 1 DP 2015

Surveyor: Lynda Maree Watson
Firm: Coastwide Surveys Ltd
Date of Survey: 2/08/2022

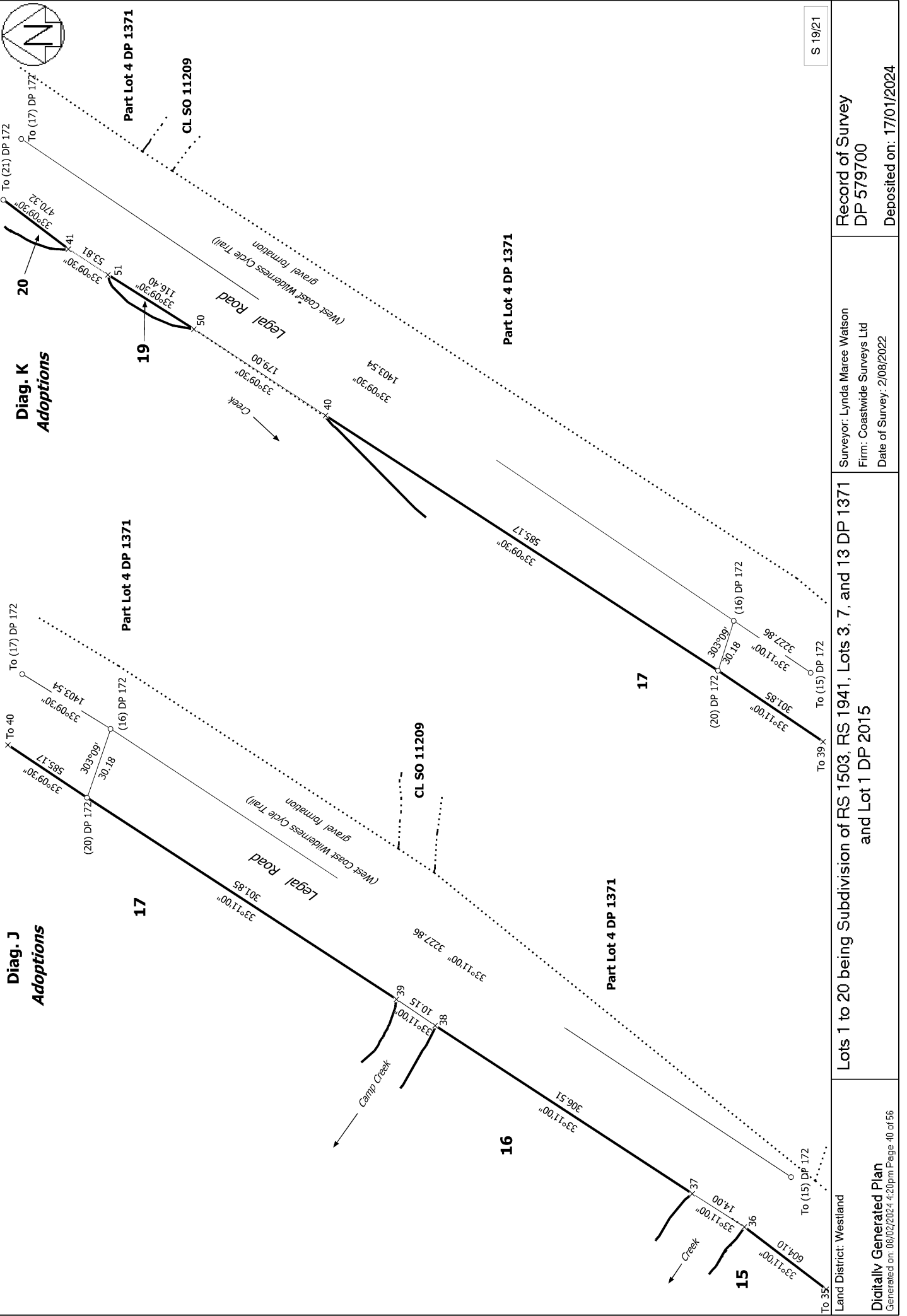
Record of Survey
DP 579700

Deposited on: 17/01/2024



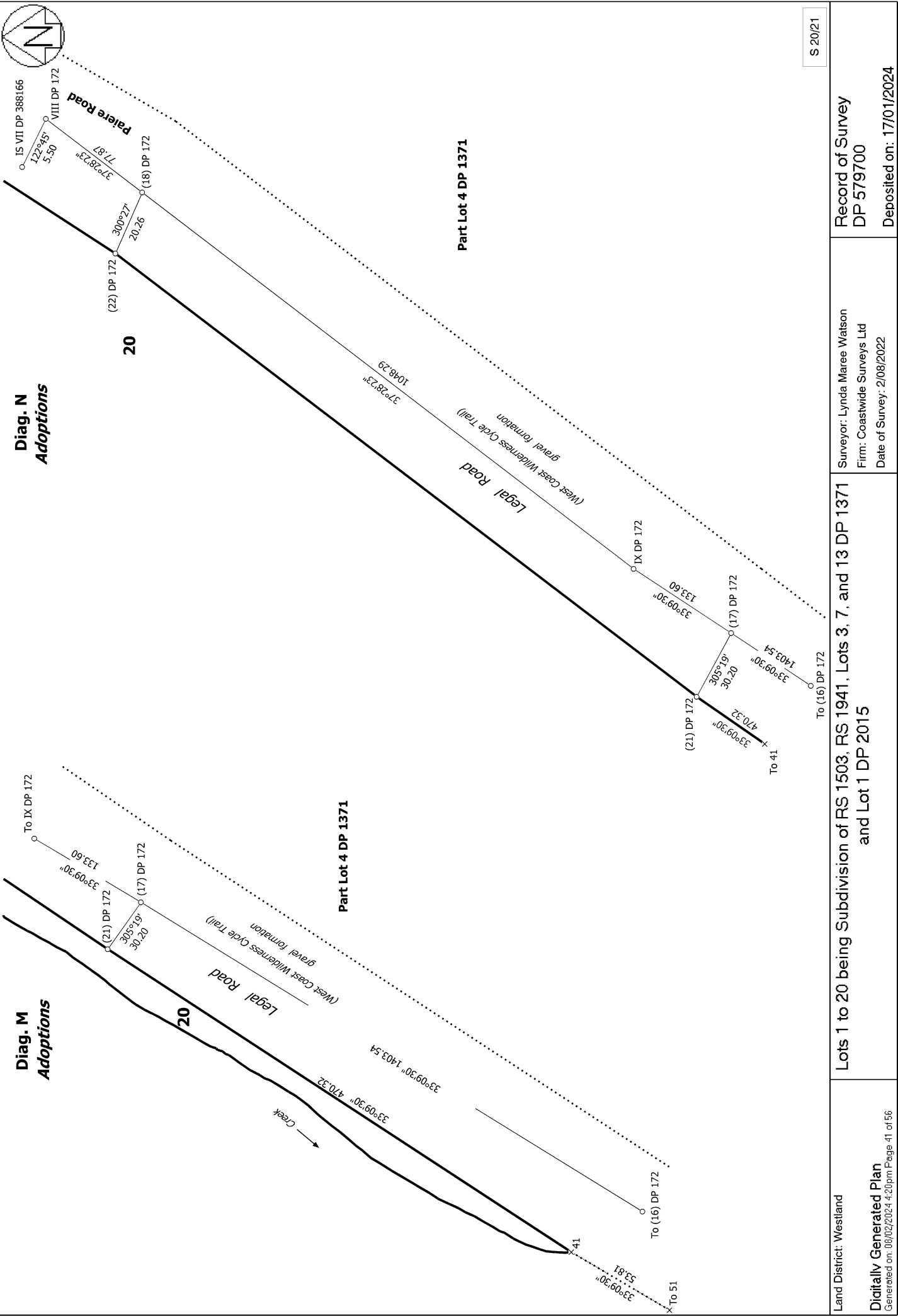
S 18/21

<p>Land District: Westland</p> <p>Digitally Generated Plan</p> <p>Generated on: 08/02/2024 4:20pm Page 39 of 56</p>	<p>Lots 1 to 20 being Subdivision of RS 1503, RS 1941, Lots 3, 7, and 13 DP 1371 and Lot 1 DP 2015</p>	<p>Surveyor: Lynda Maree Watson Firm: Coastwide Surveys Ltd Date of Survey: 2/08/2022</p>	<p>Record of Survey DP 579700</p> <p>Deposited on: 17/01/2024</p>
--	--	---	--



S 19/21

<p>Land District: Westland</p>	<p>Surveyor: Lynda Maree Watson Firm: Coastwide Surveys Ltd Date of Survey: 2/08/2022</p>	<p>Record of Survey DP 579700 Deposited on: 17/01/2024</p>
<p>Lots 1 to 20 being Subdivision of RS 1503, RS 1941, Lots 3, 7, and 13 DP 1371 and Lot 1 DP 2015</p>		
<p>Digitally Generated Plan Generated on: 08/02/2024 4:20pm Page 40 of 56</p>		

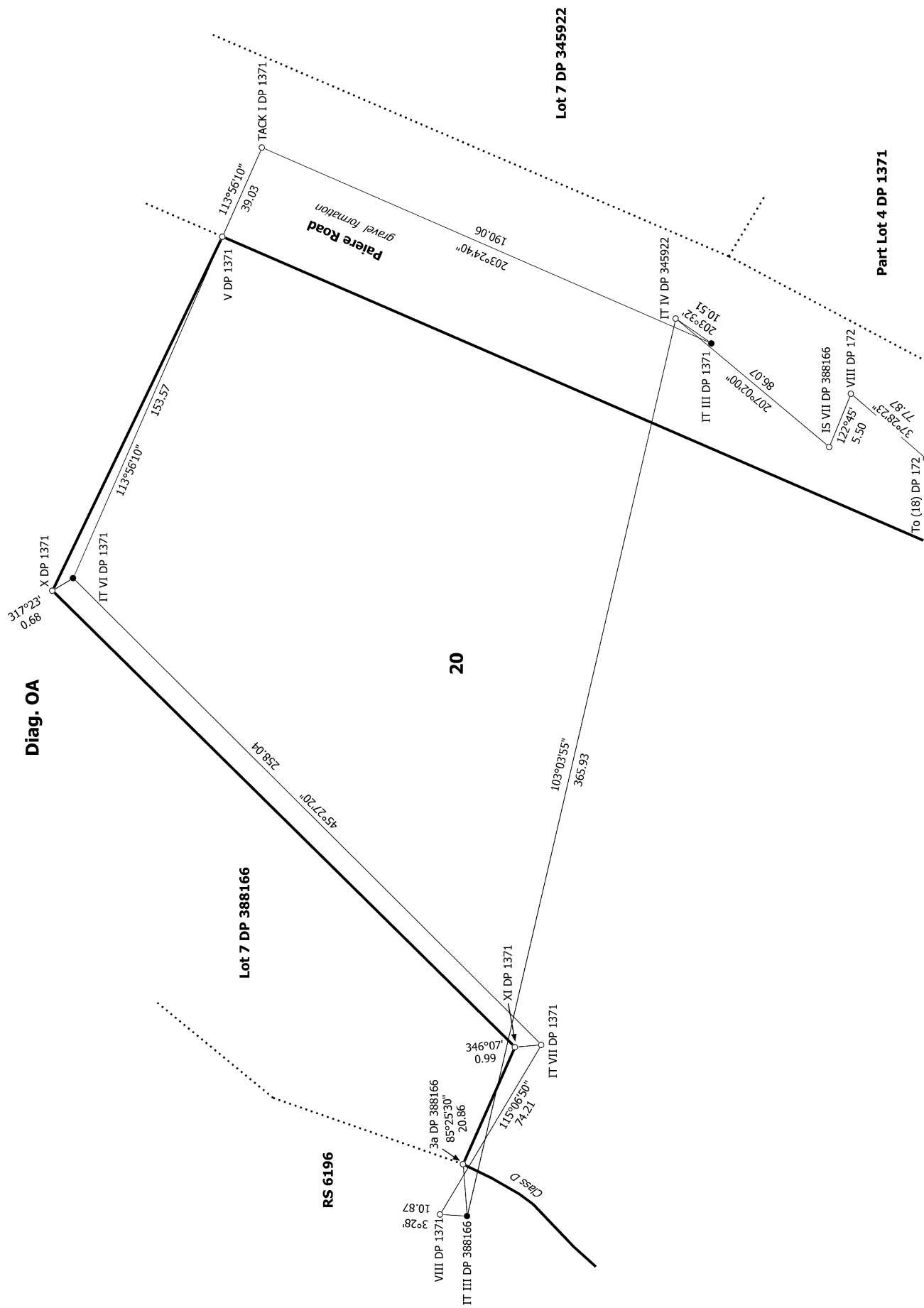


S 20/21

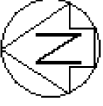
<p>Land District: Westland</p> <p>Digitally Generated Plan</p> <p>Generated on: 08/02/2024 4:20pm Page 41 of 56</p>	<p>Lots 1 to 20 being Subdivision of RS 1503, RS 1941, Lots 3, 7, and 13 DP 1371 and Lot 1 DP 2015</p>	<p>Surveyor: Lynda Maree Watson</p> <p>Firm: Coastwide Surveys Ltd</p> <p>Date of Survey: 2/08/2022</p>	<p>Record of Survey DP 579700</p> <p>Deposited on: 17/01/2024</p>
--	--	---	---



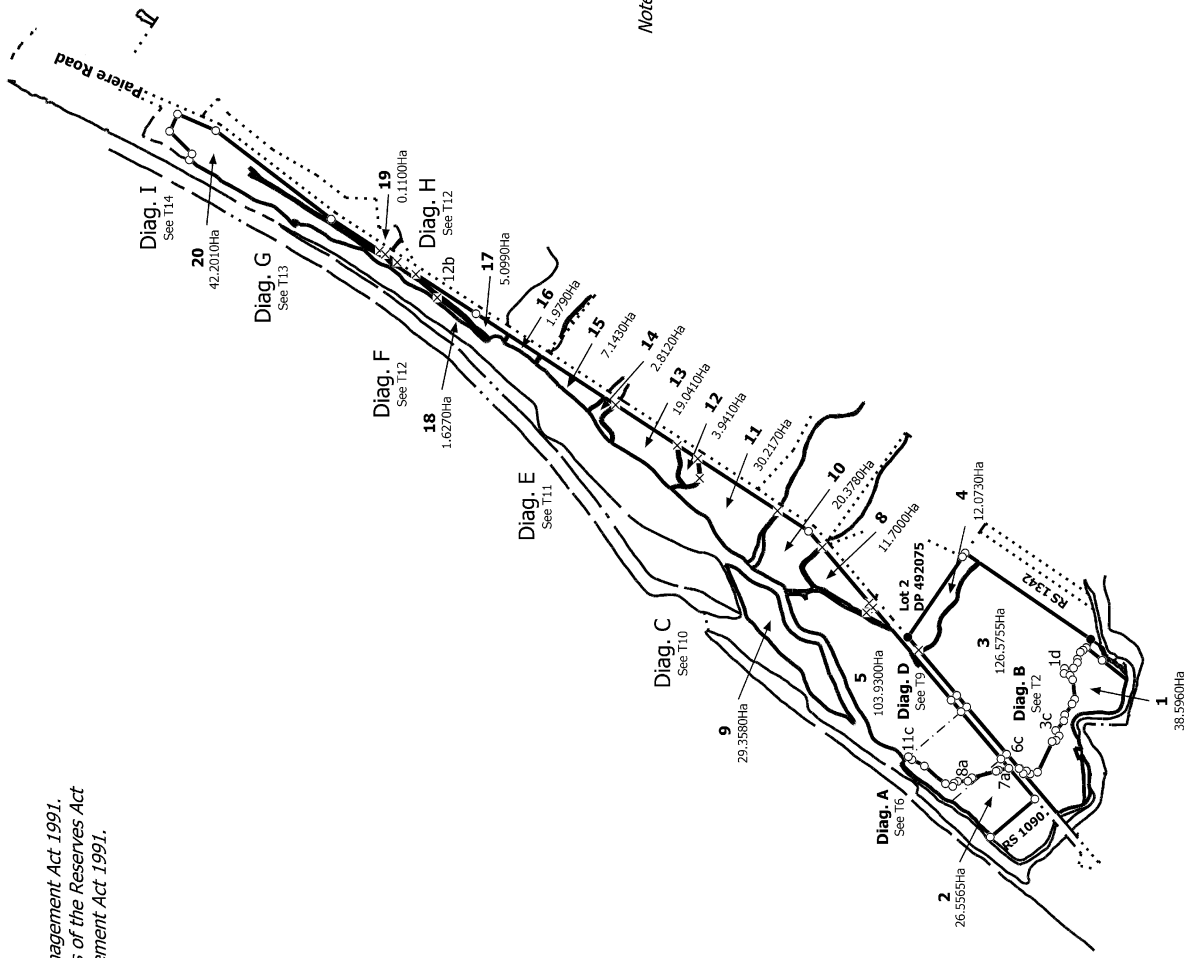
Diag. OA



S 21/21



Note:
 Exempt from the provisions of Part 10 of the Resource Management Act 1991.
 Land (Lots 3-19) to be transferred to HMK for the purposes of the Reserves Act
 1977 exempt by Section 11(1)(cb) of the Resource Management Act 1991.



Note: Lots 3 - 20 Area not determined by survey

T 1/14

Land District: Westland

Digitally Generated Plan

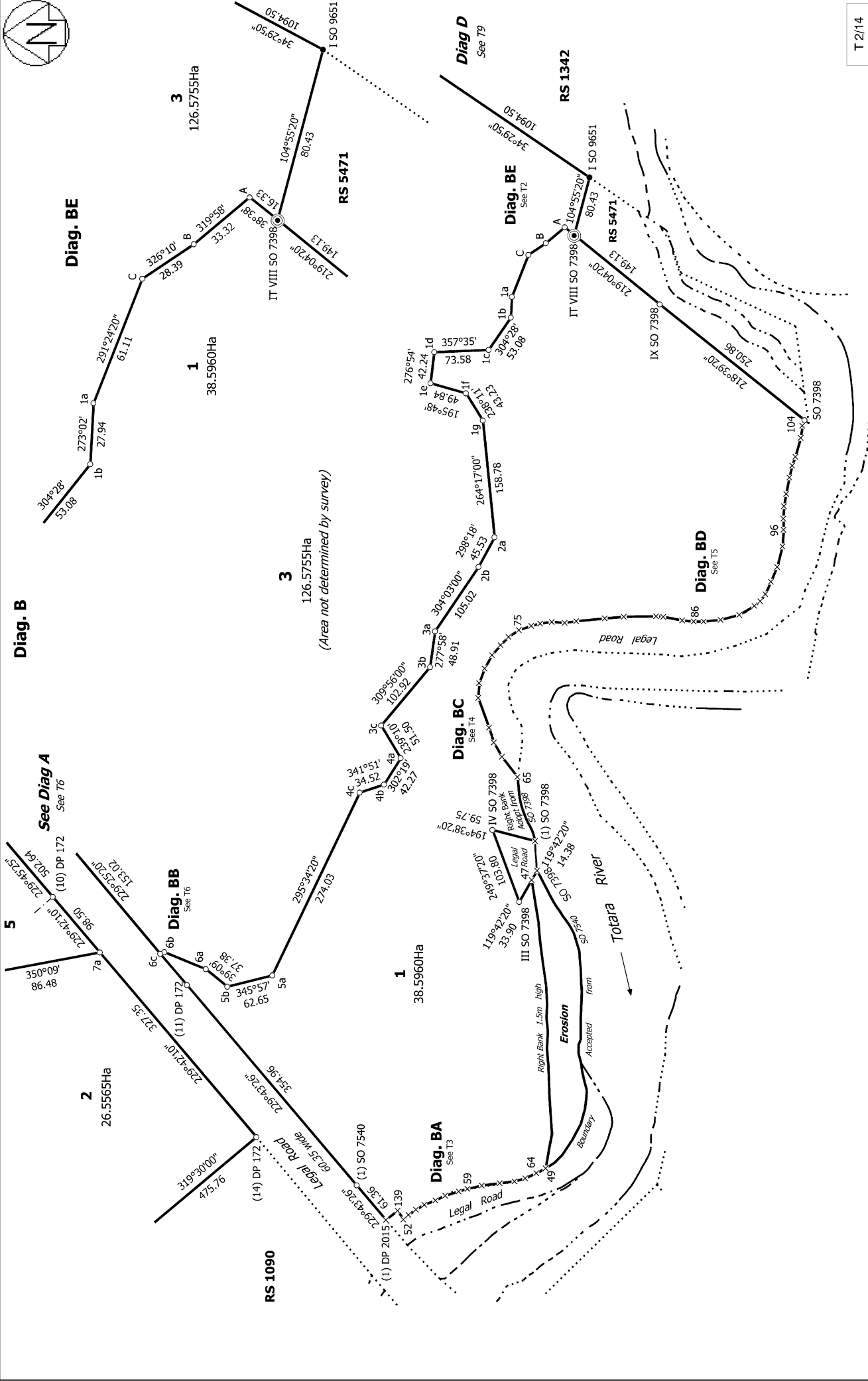
Generated on: 08/02/2024 4:20pm Page 43 of 56

Lots 1 to 20 being Subdivision of RS 1503, RS 1941, Lots 3, 7, and 13 DP 1371
 and Lot 1 DP 2015

Surveyor: Lynda Maree Watson
 Firm: Coastwide Surveys Ltd
 Date of Survey: 2/08/2022

Record of Survey
 DP 579700

Deposited on: 17/01/2024

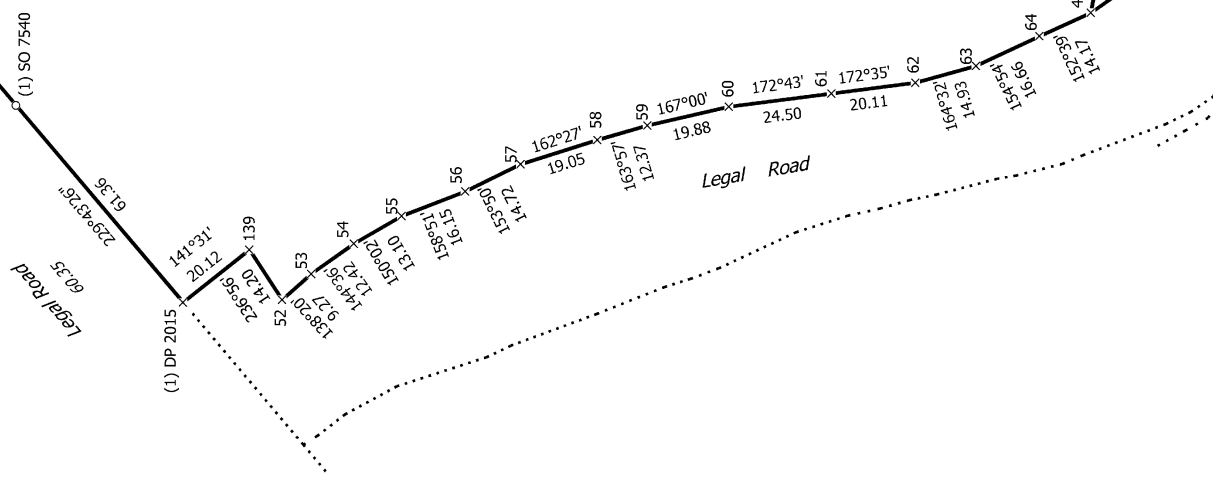


T 2/14

<p>Land District: Westland</p> <p>Digitally Generated Plan</p> <p>Generated on: 08/02/2024 4:20pm Page 44 of 56</p>	<p>Lots 1 to 20 being Subdivision of RS 1503, RS 1941, Lots 3, 7, and 13 DP 1371 and Lot 1 DP 2015</p>	<p>Surveyor: Lynda Maree Watson</p> <p>Firm: Coastwide Surveys Ltd</p> <p>Date of Survey: 2/08/2022</p>	<p>Record of Survey DP 579700</p> <p>Deposited on: 17/01/2024</p>
--	--	---	---



Diag. BA



1
38.5960Ha

T 3/14

Record of Survey
DP 579700
Deposited on: 17/01/2024

Surveyor: Lynda Maree Watson
Firm: Coastwide Surveys Ltd
Date of Survey: 2/08/2022

Lots 1 to 20 being Subdivision of RS 1503, RS 1941, Lots 3, 7, and 13 DP 1371
and Lot 1 DP 2015



Diag. BC

1

38.5960Ha



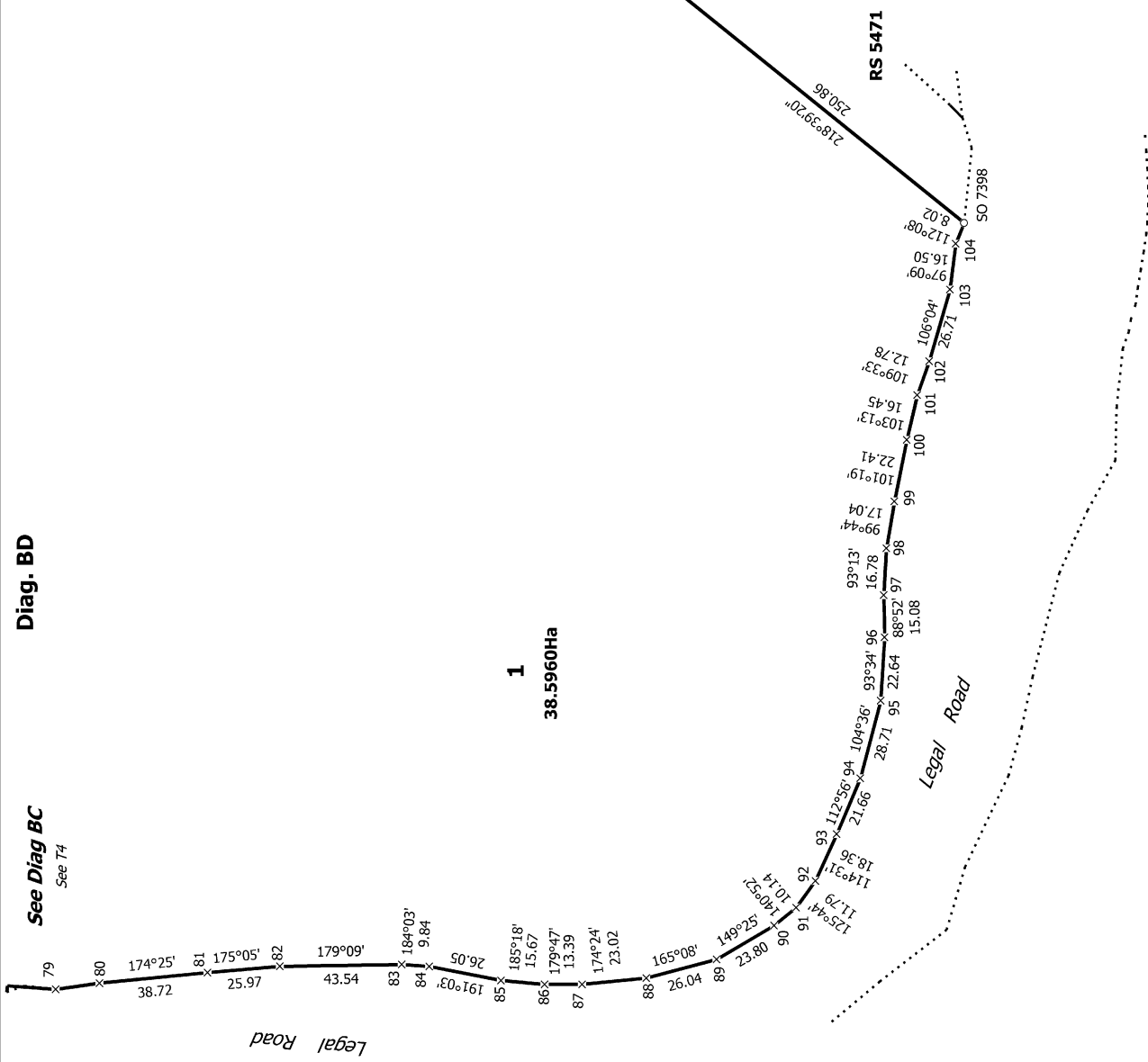
T 4/14

<p>Record of Survey DP 579700</p> <p>Deposited on: 17/01/2024</p>	<p>Surveyor: Lynda Maree Watson Firm: Coastwide Surveys Ltd Date of Survey: 2/08/2022</p>	<p>Lots 1 to 20 being Subdivision of RS 1503, RS 1941, Lots 3, 7, and 13 DP 1371 and Lot 1 DP 2015</p>	<p>Land District: Westland</p> <p>Digitally Generated Plan</p> <p>Generated on: 08/02/2024 4:20pm Page 46 of 56</p>
---	---	--	--



See Diag BC
See T4

Diag. BD

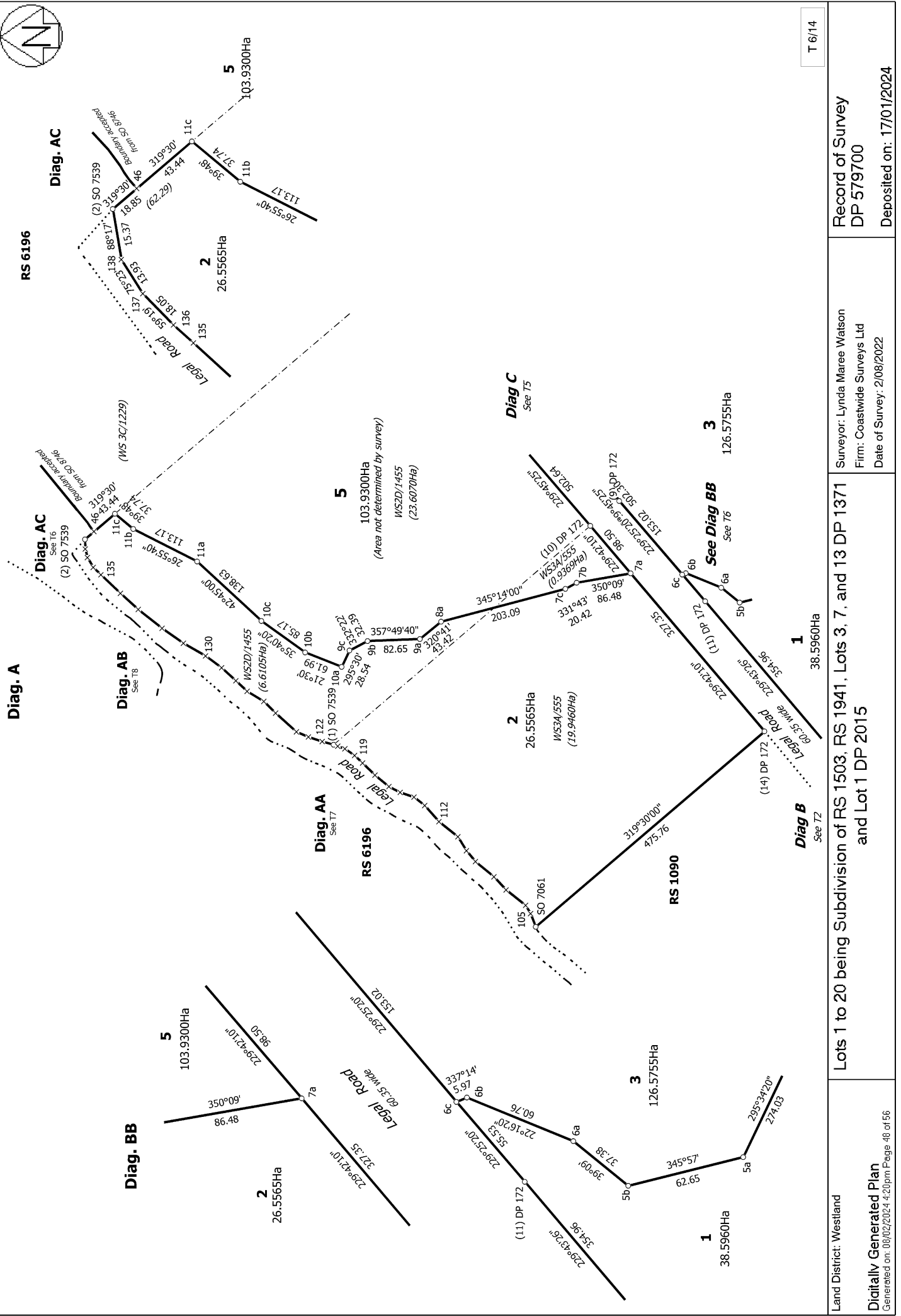


T 5/14

Record of Survey
DP 579700
Deposited on: 17/01/2024

Surveyor: Lynda Maree Watson
Firm: Coastwide Surveys Ltd
Date of Survey: 2/08/2022

Lots 1 to 20 being Subdivision of RS 1503, RS 1941, Lots 3, 7, and 13 DP 1371
and Lot 1 DP 2015



T 6/14

Land District: Westland
Digitally Generated Plan
 Generated on: 08/02/2024 4:20pm Page 48 of 56

Lots 1 to 20 being Subdivision of RS 1503, RS 1941, Lots 3, 7, and 13 DP 1371 and Lot 1 DP 2015

Surveyor: Lynda Maree Watson
 Firm: Coastwide Surveys Ltd
 Date of Survey: 2/08/2022

Record of Survey
DP 579700
 Deposited on: 17/01/2024



Diag. AA

See Diag AB
See T8

Legal Road
23°07' 124
20.60
18°15' 122
22°15'09" 18.76
6.91
19°01' 121
12.08
35°07' 120
119.18
57°18' 118
82°43' 117
11°44'30" 116
27°34' 115
39°13' 114
27°23' 113
23.05
115
18°31' 112
38°11' 111
34.14 110
48°21' 109
21.50
38°34' 108
38°33' 107
111
38°34' 106
38°34' 105
38°34' 104
38°34' 103
38°34' 102
38°34' 101
38°34' 100
38°34' 99
38°34' 98
38°34' 97
38°34' 96
38°34' 95
38°34' 94
38°34' 93
38°34' 92
38°34' 91
38°34' 90
38°34' 89
38°34' 88
38°34' 87
38°34' 86
38°34' 85
38°34' 84
38°34' 83
38°34' 82
38°34' 81
38°34' 80
38°34' 79
38°34' 78
38°34' 77
38°34' 76
38°34' 75
38°34' 74
38°34' 73
38°34' 72
38°34' 71
38°34' 70
38°34' 69
38°34' 68
38°34' 67
38°34' 66
38°34' 65
38°34' 64
38°34' 63
38°34' 62
38°34' 61
38°34' 60
38°34' 59
38°34' 58
38°34' 57
38°34' 56
38°34' 55
38°34' 54
38°34' 53
38°34' 52
38°34' 51
38°34' 50
38°34' 49
38°34' 48
38°34' 47
38°34' 46
38°34' 45
38°34' 44
38°34' 43
38°34' 42
38°34' 41
38°34' 40
38°34' 39
38°34' 38
38°34' 37
38°34' 36
38°34' 35
38°34' 34
38°34' 33
38°34' 32
38°34' 31
38°34' 30
38°34' 29
38°34' 28
38°34' 27
38°34' 26
38°34' 25
38°34' 24
38°34' 23
38°34' 22
38°34' 21
38°34' 20
38°34' 19
38°34' 18
38°34' 17
38°34' 16
38°34' 15
38°34' 14
38°34' 13
38°34' 12
38°34' 11
38°34' 10
38°34' 9
38°34' 8
38°34' 7
38°34' 6
38°34' 5
38°34' 4
38°34' 3
38°34' 2
38°34' 1
38°34' 0

RS 6196

2
26.5565Ha

Legal Road

RS 1090

SO 7061
15.12
31°03'00" 475.76
38°26' 101
90°10' 100
105
39°36' 102
28°33' 103
47°16' 104
39°14' 105
37°83' 106
50°31' 107
22°33' 108
38°34' 109
25°83' 110
38°34' 111
38°34' 112
38°34' 113
38°34' 114
38°34' 115
38°34' 116
38°34' 117
38°34' 118
38°34' 119
38°34' 120
38°34' 121
38°34' 122
38°34' 123
38°34' 124

T 7/14

Land District: Westland

Digitally Generated Plan

Generated on: 08/02/2024 4:20pm Page 49 of 56

Lots 1 to 20 being Subdivision of RS 1503, RS 1941, Lots 3, 7, and 13 DP 1371 and Lot 1 DP 2015

Surveyor: Lynda Maree Watson
Firm: Coastwide Surveys Ltd
Date of Survey: 2/08/2022

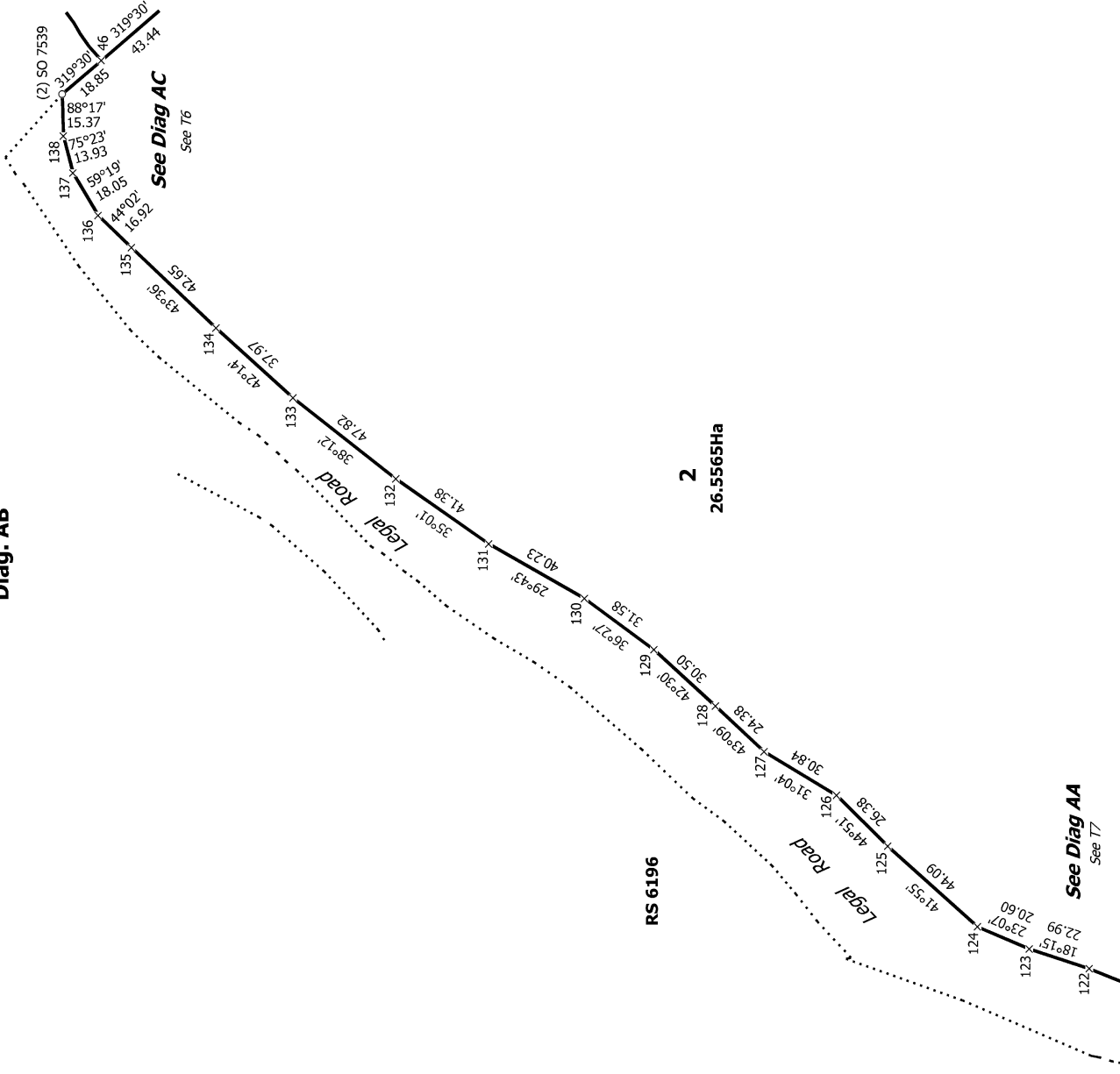
Record of Survey
DP 579700

Deposited on: 17/01/2024



Diag. AB

5



T 8/14

Land District: Westland

Digitally Generated Plan

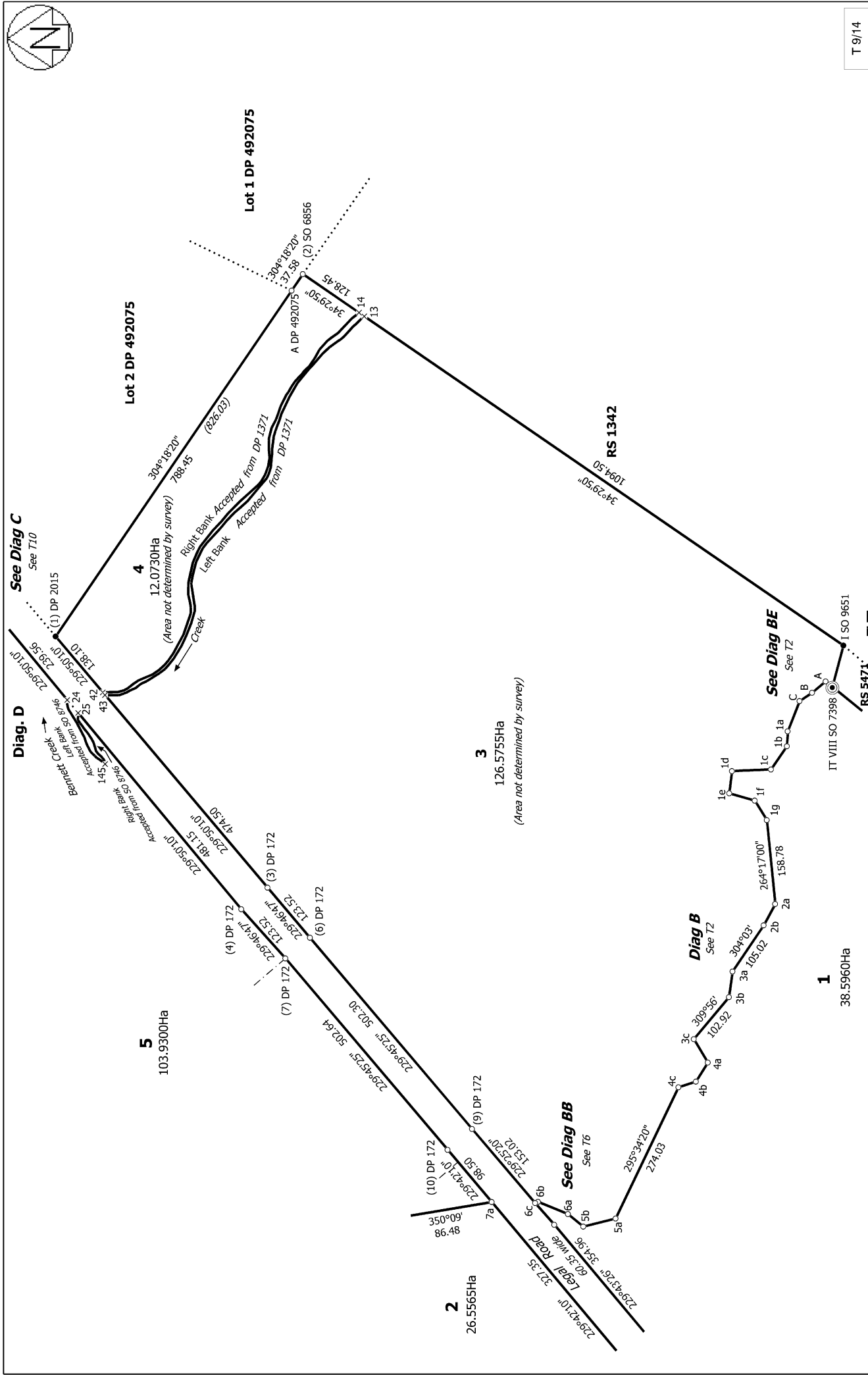
Generated on: 08/02/2024 4:20pm Page 50 of 56

Lots 1 to 20 being Subdivision of RS 1503, RS 1941, Lots 3, 7, and 13 DP 1371 and Lot 1 DP 2015

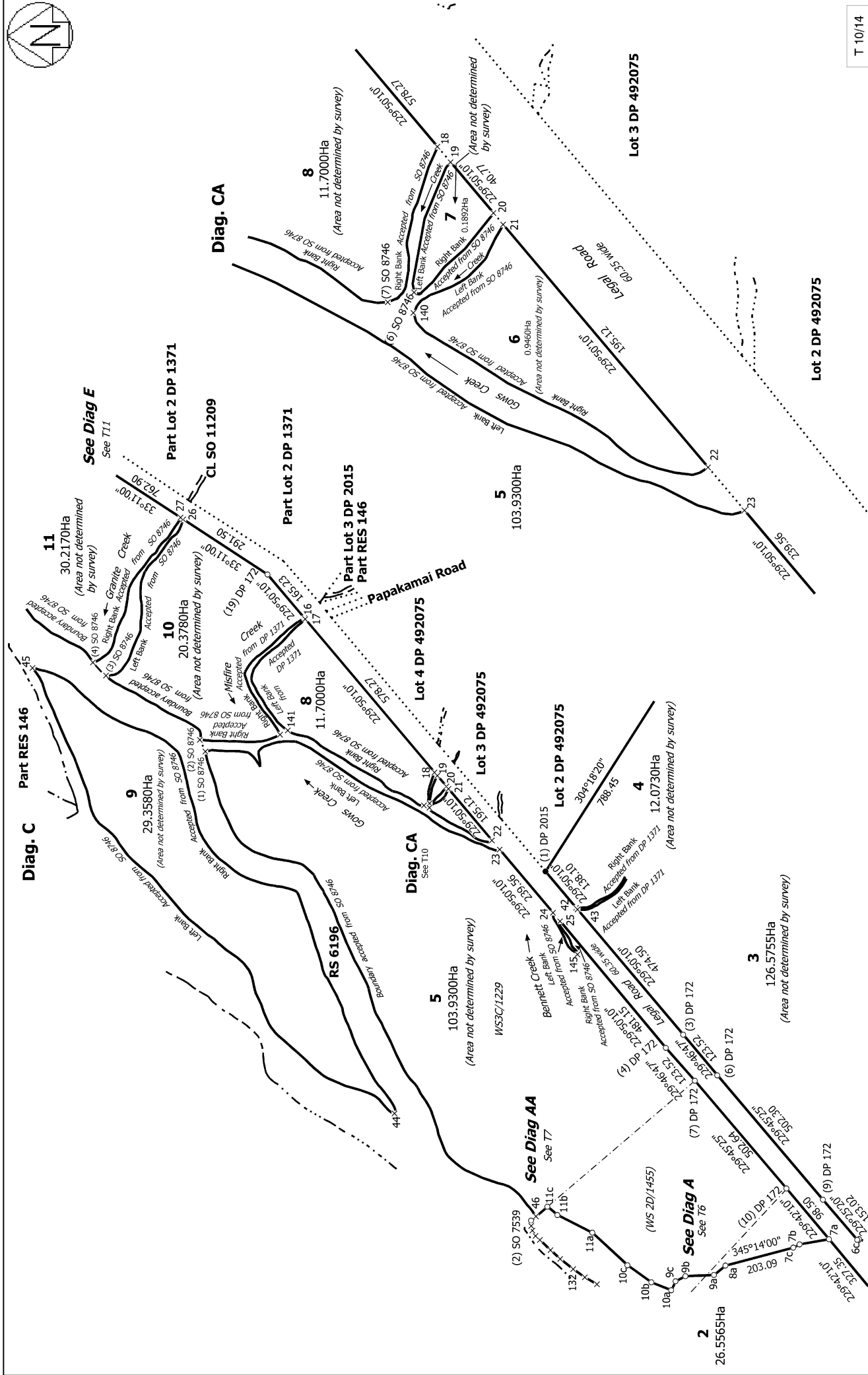
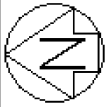
Surveyor: Lynda Maree Watson
Firm: Coastwide Surveys Ltd
Date of Survey: 2/08/2022

Record of Survey
DP 579700

Deposited on: 17/01/2024

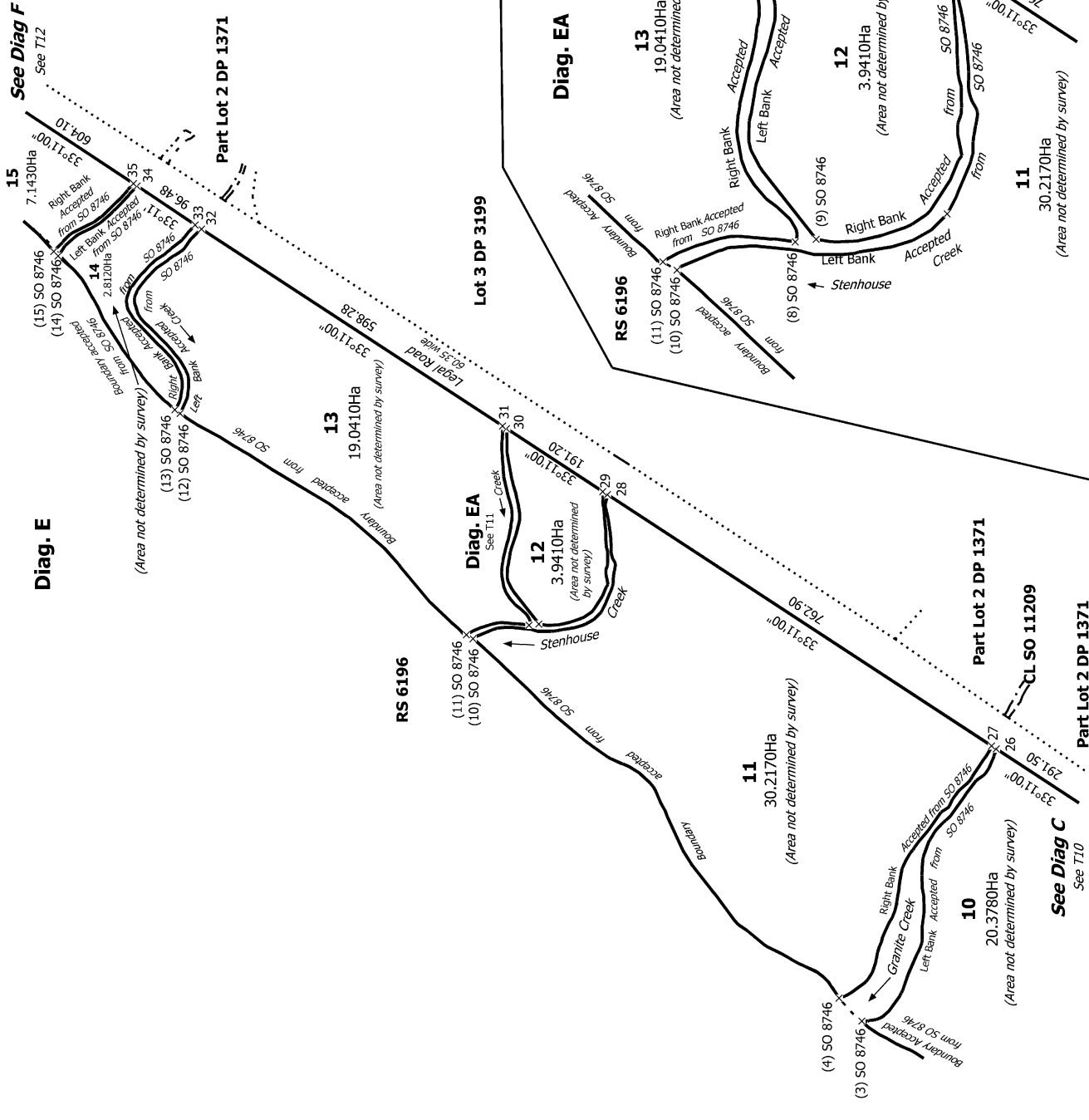


<p>Land District: Westland</p> <p>Digitally Generated Plan</p> <p>Generated on: 08/02/2024 4:20pm Page 51 of 56</p>	<p>Lots 1 to 20 being Subdivision of RS 1503, RS 1941, Lots 3, 7, and 13 DP 1371 and Lot 1 DP 2015</p> <p>Surveyor: Lynda Maree Watson Firm: Coastwide Surveys Ltd Date of Survey: 2/08/2022</p>	<p>Record of Survey DP 579700</p> <p>Deposited on: 17/01/2024</p> <p>T 9/14</p>
--	---	---



T 10/14

<p>Land District: Westland</p>	<p>Lots 1 to 20 being Subdivision of RS 1503, RS 1941, Lots 3, 7, and 13 DP 1371 and Lot 1 DP 2015</p>	<p>Record of Survey DP 579700</p>
<p>Digitally Generated Plan Generated on: 08/02/2024 4:20pm Page 52 of 56</p>	<p>Surveyor: Lynda Maree Watson Firm: Coastwide Surveys Ltd Date of Survey: 2/08/2022</p>	<p>Deposited on: 17/01/2024</p>



T 11/14

Record of Survey
 DP 579700
 Deposited on: 17/01/2024

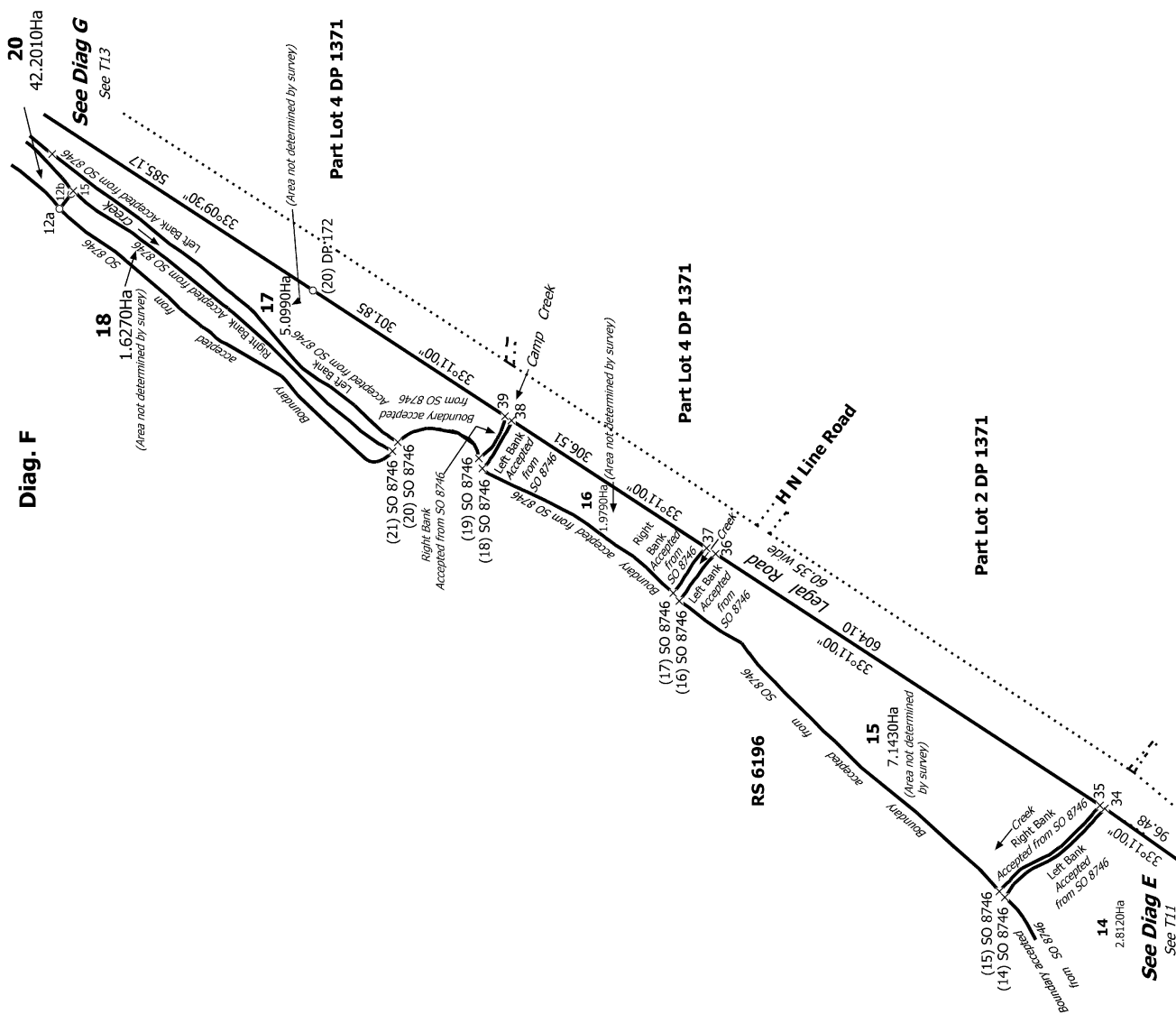
Surveyor: Lynda Maree Watson
 Firm: Coastwide Surveys Ltd
 Date of Survey: 2/08/2022

Lots 1 to 20 being Subdivision of RS 1503, RS 1941, Lots 3, 7, and 13 DP 1371 and Lot 1 DP 2015

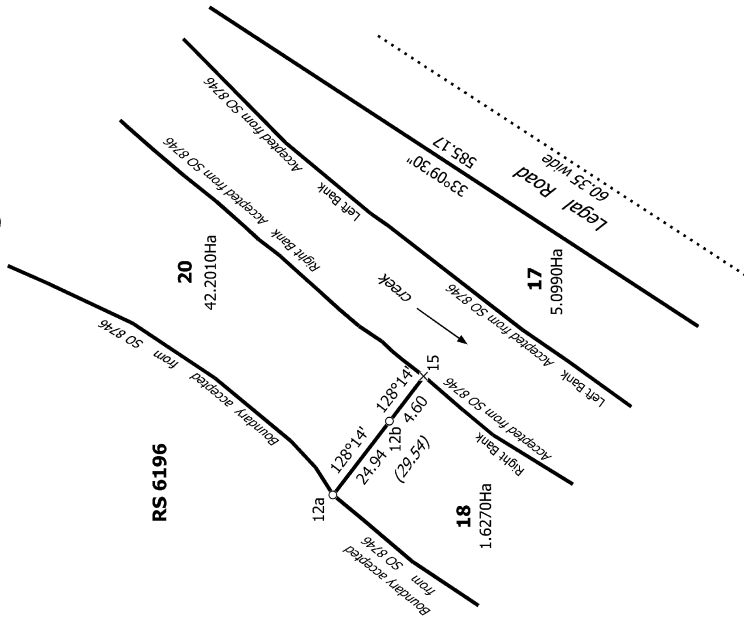
Land District: Westland
 Digitally Generated Plan
 Generated on: 08/02/2024 4:20pm Page 53 of 56



Diag. F

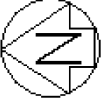


Diag. H



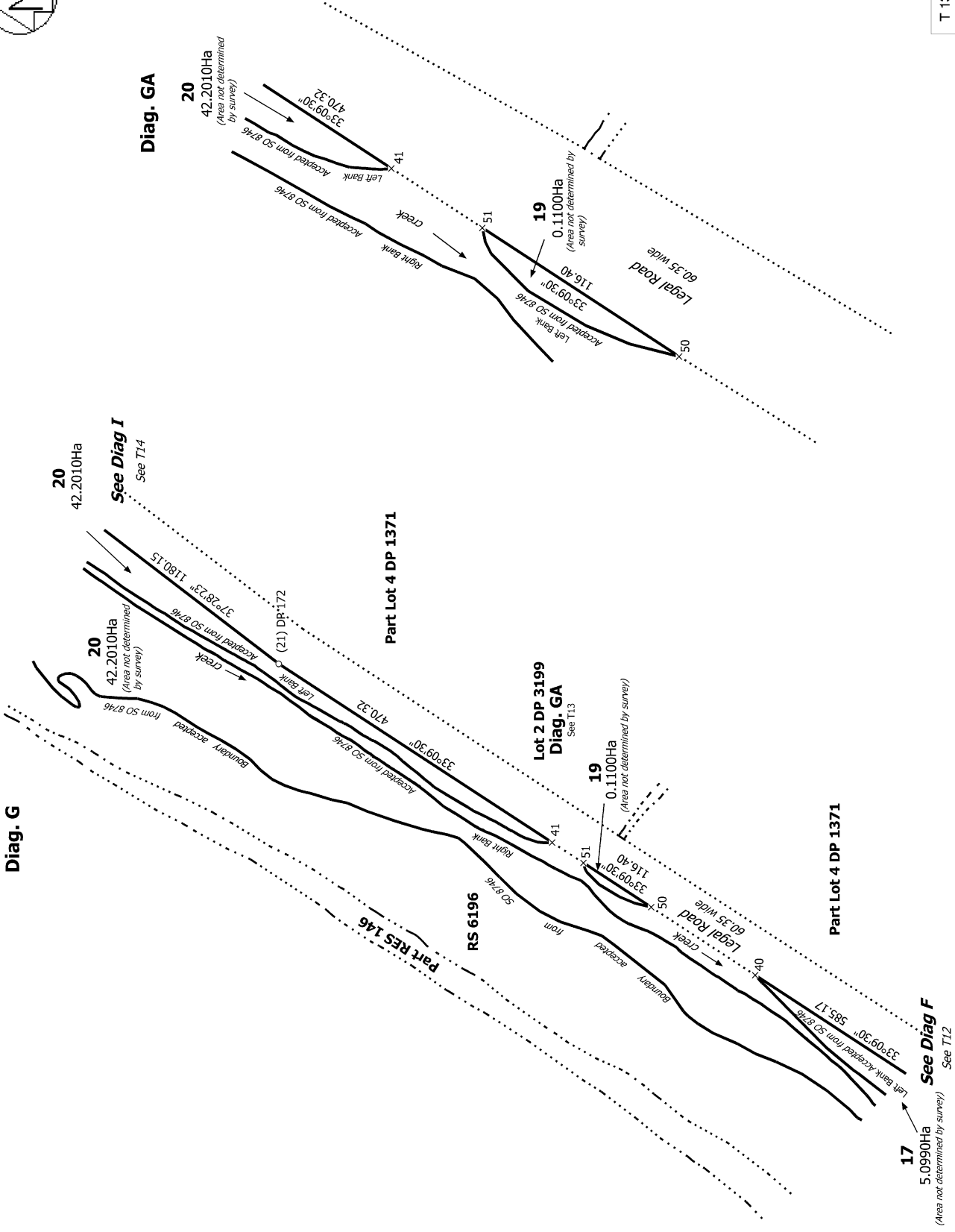
T 12/14

Land District: Westland	Surveyor: Lynda Maree Watson	Record of Survey DP 579700
Digitally Generated Plan	Firm: Coastwide Surveys Ltd	Deposited on: 17/01/2024
Generated on: 08/02/2024 4:20pm Page 54 of 56	Date of Survey: 2/08/2022	
Lots 1 to 20 being Subdivision of RS 1503, RS 1941, Lots 3, 7, and 13 DP 1371 and Lot 1 DP 2015		



Diag. G

Diag. GA



T 13/14

Land District: Westland

Digitally Generated Plan

Generated on: 08/02/2024 4:20pm Page 55 of 56

Lots 1 to 20 being Subdivision of RS 1503, RS 1941, Lots 3, 7, and 13 DP 1371

and Lot 1 DP 2015

Surveyor: Lynda Maree Watson

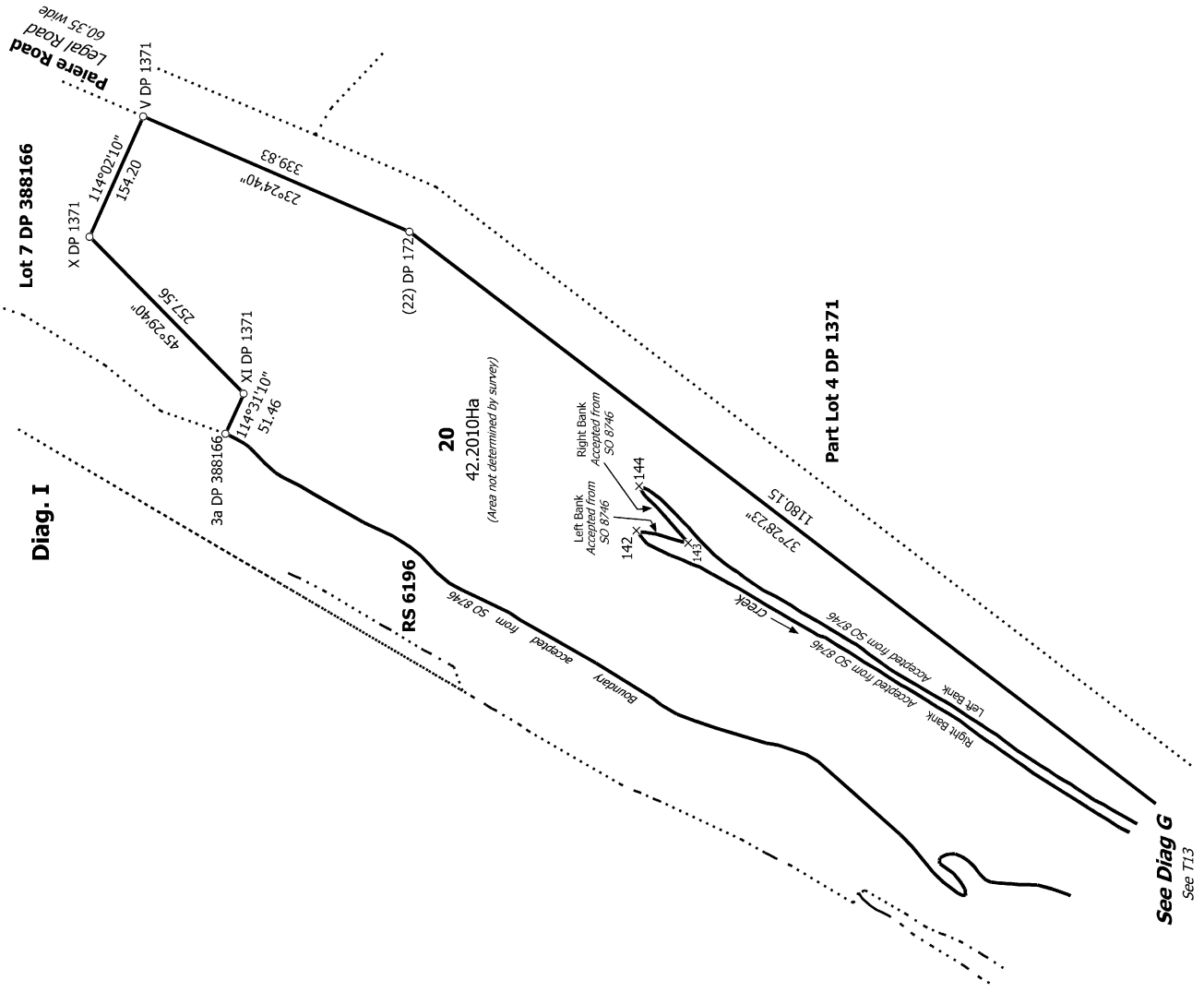
Firm: Coastwide Surveys Ltd

Date of Survey: 2/08/2022

Record of Survey

DP 579700

Deposited on: 17/01/2024



See **Diag G**
See T13

T 14/14

Land District: Westland

Digitally Generated Plan

Generated on: 08/02/2024 4:20pm Page 56 of 56

Lots 1 to 20 being Subdivision of RS 1503, RS 1941, Lots 3, 7, and 13 DP 1371 and Lot 1 DP 2015

Surveyor: Lynda Maree Watson
Firm: Coastwide Surveys Ltd
Date of Survey: 2/08/2022

Record of Survey
DP 579700

Deposited on: 17/01/2024