

Crown Pastoral Land Tenure Review

Lease name : MT CECIL

Lease number : PT 078

Plan attaching to the Conservation Resources Report - Values Map


The following plan forms part of the Conservation Resources Report provided by the Department of Conservation.





It is released under the Official information Act 1982.

December

05

Mt. Cecil Values



-  Mt. Cecil
-  Landscape Value
-  Ecological Value
-  Recreation Value (R)

0 0.5 1 1.5 2 Kilometers



Map prepared: 5 March 1999
Topographical map sheet 1:50,000 NZMS 260 J39

