

Crown Pastoral Land Tenure Review

Lease name : HUNTER HILLS

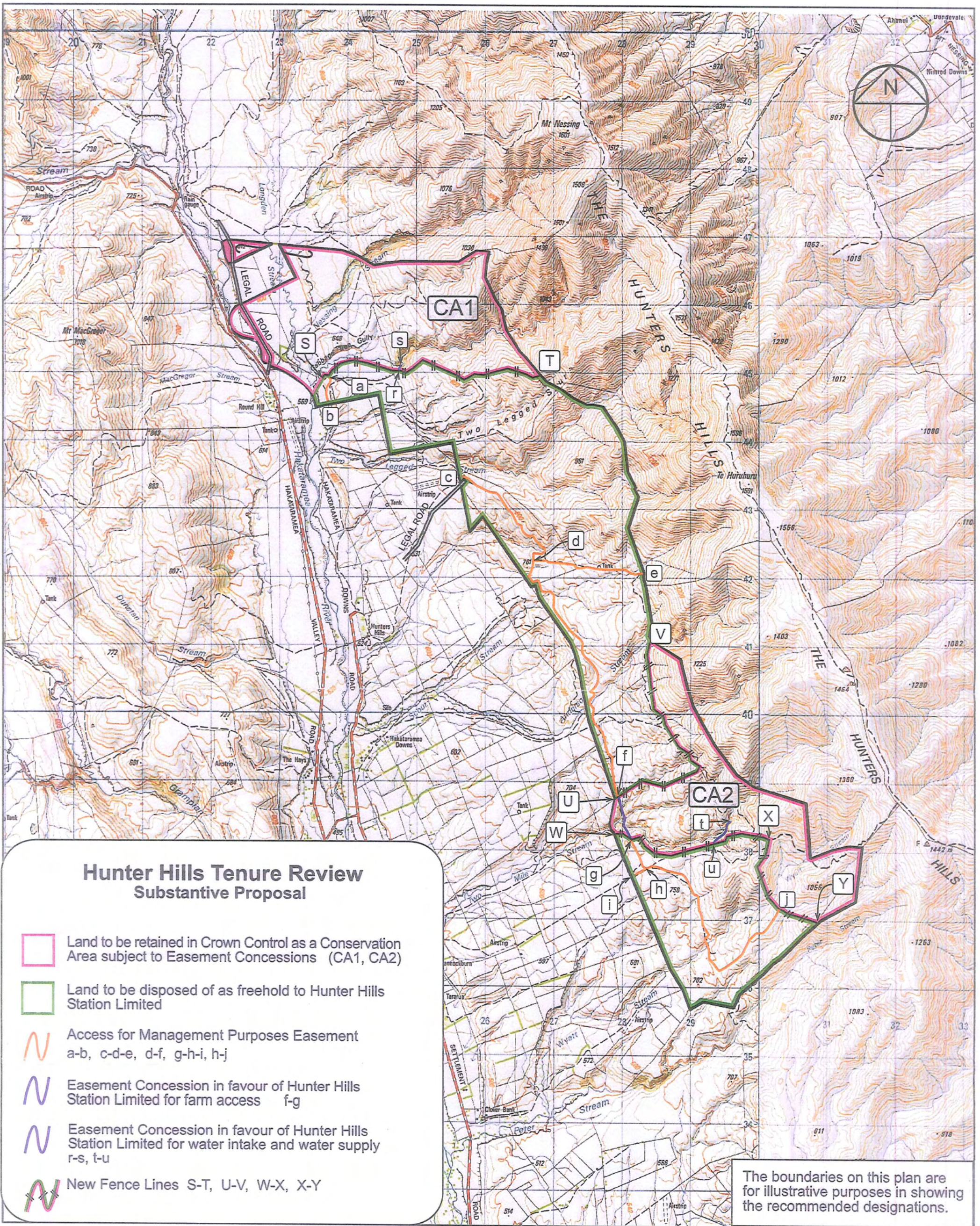
Lease number : PT 082

Substantive Proposal Designations Plan







A Designations Plan forms part of the Tenure Review Substantive Proposal. The attached plan is a copy of the Designations Plan included in the Substantive Proposal for the above review. The Substantive Proposal has been accepted by the Leaseholder.

A summary of the Substantive Proposal is available as part of a notice of acceptance document lodged for registration against the Landonline computer register of the leasehold Certificate of Title being CB529/95. The Notice of Acceptance is a public document searchable at a LINZ processing centre or by licenced remote access to Landonline.

The report attached is released under the Official Information Act 1982.



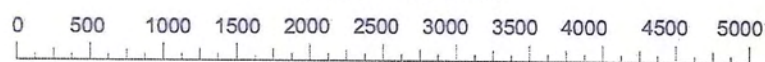
**Hunter Hills Tenure Review
Substantive Proposal**

-  Land to be retained in Crown Control as a Conservation Area subject to Easement Concessions (CA1, CA2)
-  Land to be disposed of as freehold to Hunter Hills Station Limited
-  Access for Management Purposes Easement a-b, c-d-e, d-f, g-h-i, h-j
-  Easement Concession in favour of Hunter Hills Station Limited for farm access f-g
-  Easement Concession in favour of Hunter Hills Station Limited for water intake and water supply r-s, t-u
-  New Fence Lines S-T, U-V, W-X, X-Y

The boundaries on this plan are for illustrative purposes in showing the recommended designations.

Hunter Hills

Scale 1:50000



Version	1	2	3	4	5
Canterbury Land District					
Topographic Map 260 - 139, J39					
Sheet 1 of 1					
Date 9/05/07					