

Crown Pastoral Land Tenure Review

Lease name : HUNTER HILLS

Lease number : PT 082

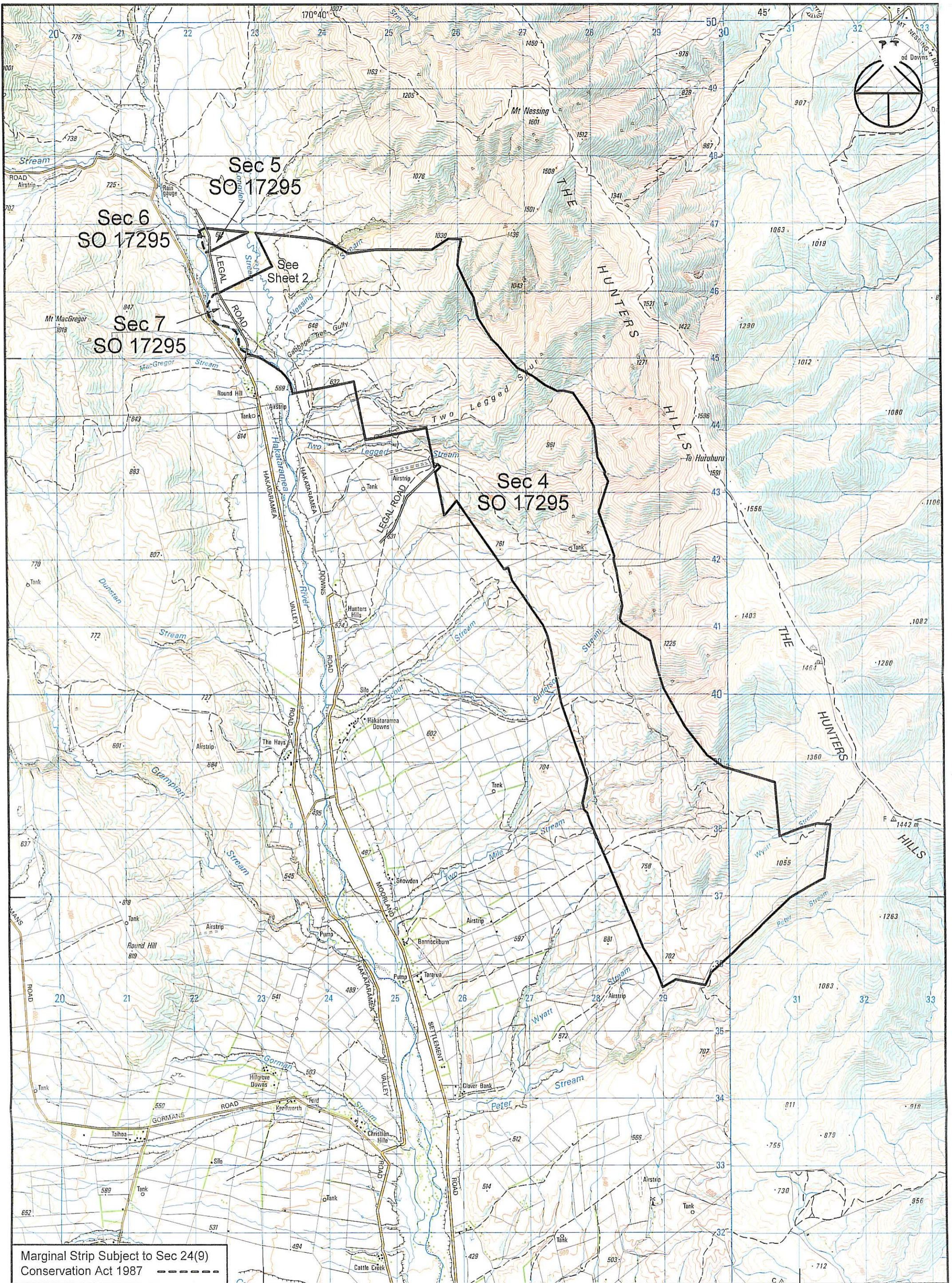
Due Diligence Report - Plans

These plans attach to and support the Due Diligence Report.

They are released under the Official Information Act 1982.

February

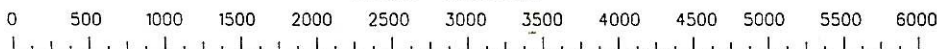
06



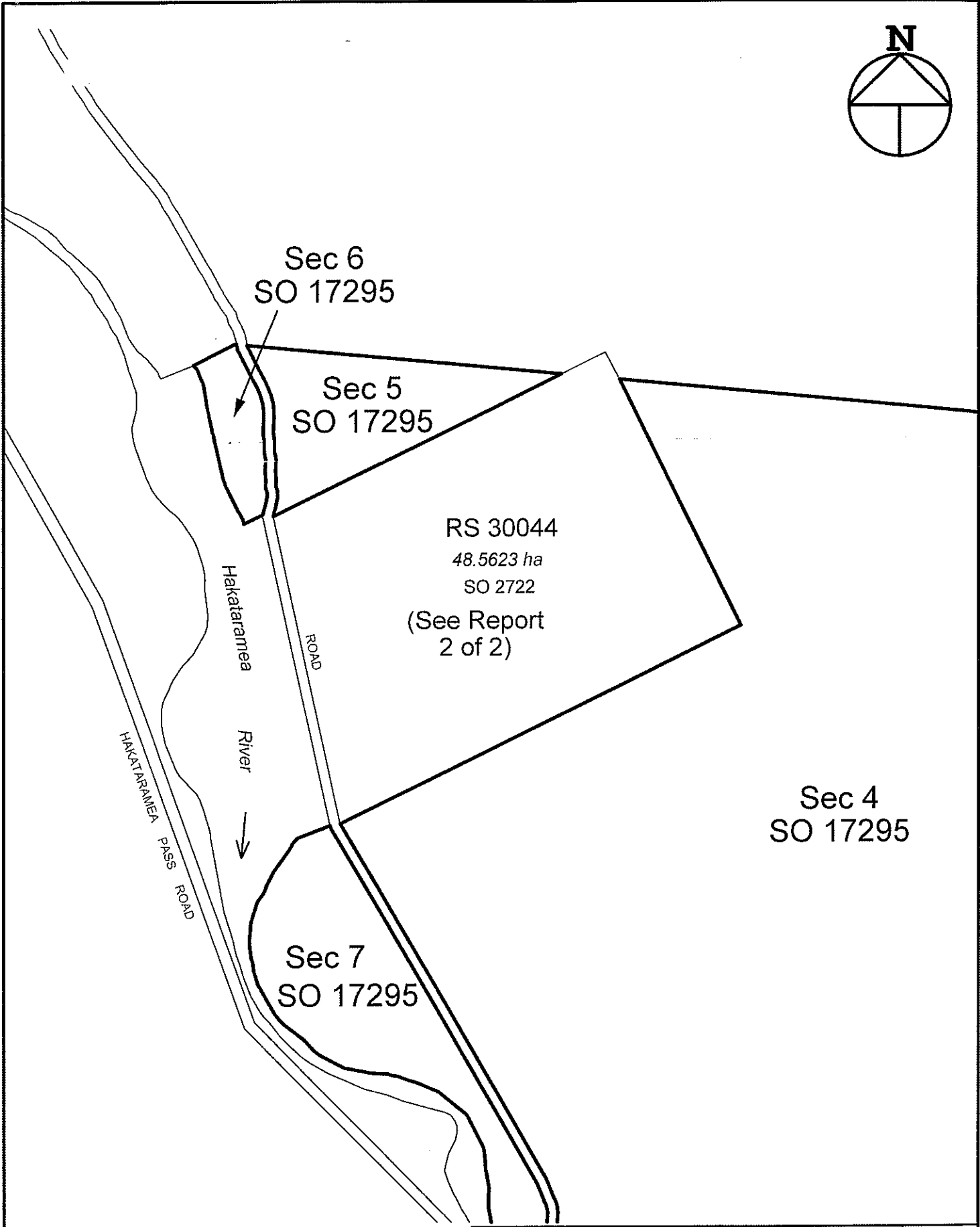
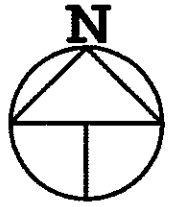
Marginal Strip Subject to Sec 24(9)
Conservation Act 1987 - - - - -

Hunters Hills

Scale 1:50000



Version	1	2	3	4	5
Canterbury Land District					Sheet 1 of 2
Topographic Map 260 - I39, J39					Date 07/12/01



Sec 6
SO 17295

Sec 5
SO 17295

RS 30044
48.5623 ha
SO 2722
(See Report
2 of 2)

Sec 4
SO 17295

Sec 7
SO 17295

HAKATARAMEA PASS ROAD

Hakataramea River

ROAD

Marginal Strip Subject to Sec 24(9)
Conservation Act 1987 - - - - -

Version	1	2	3	4	5
Canterbury Land District	Sheet 2 of 2				
Topographic Map 260 - 139, J39	Date 7/12/01				

Hunters Hills

Scale 1:10000

