

Crown Pastoral Land Tenure Review

Lease name : HUNTER HILLS

Lease number : PT 082

Plan attaching to the Conservation Resources Report - Topo/Cadastral Map

The following plan forms page 4 of the Conservation Resources Report provided by the Department of Conservation.

It is released under the Official information Act 1982.

July

06





Hunter Hills Topo/Cadastral

Mt Dalgety

Hunter Hills

Hunter Hills Conservation Area

Asheridge

-  Hunter Hills
-  Adjoining pastoral leases
-  Legal roads
-  Public Conservation Land

Scale 1:50,000

0 1 2 Kilometers

Map prepared: 14 July 2006
Topographical map sheet 1:50,000 NZMS 260 139, J39

