

Crown Pastoral Land Tenure Review

Lease name : GLEN NEVIS

Lease number : PO 201

Plans attaching to the Conservation Resources Report

These plans attach to and support the Conservation Resources Report provided by the Department of Conservation.

They are released under the Official information Act 1982.


April

05

"RELEASED UNDER THE OFFICIAL INFORMATION ACT"



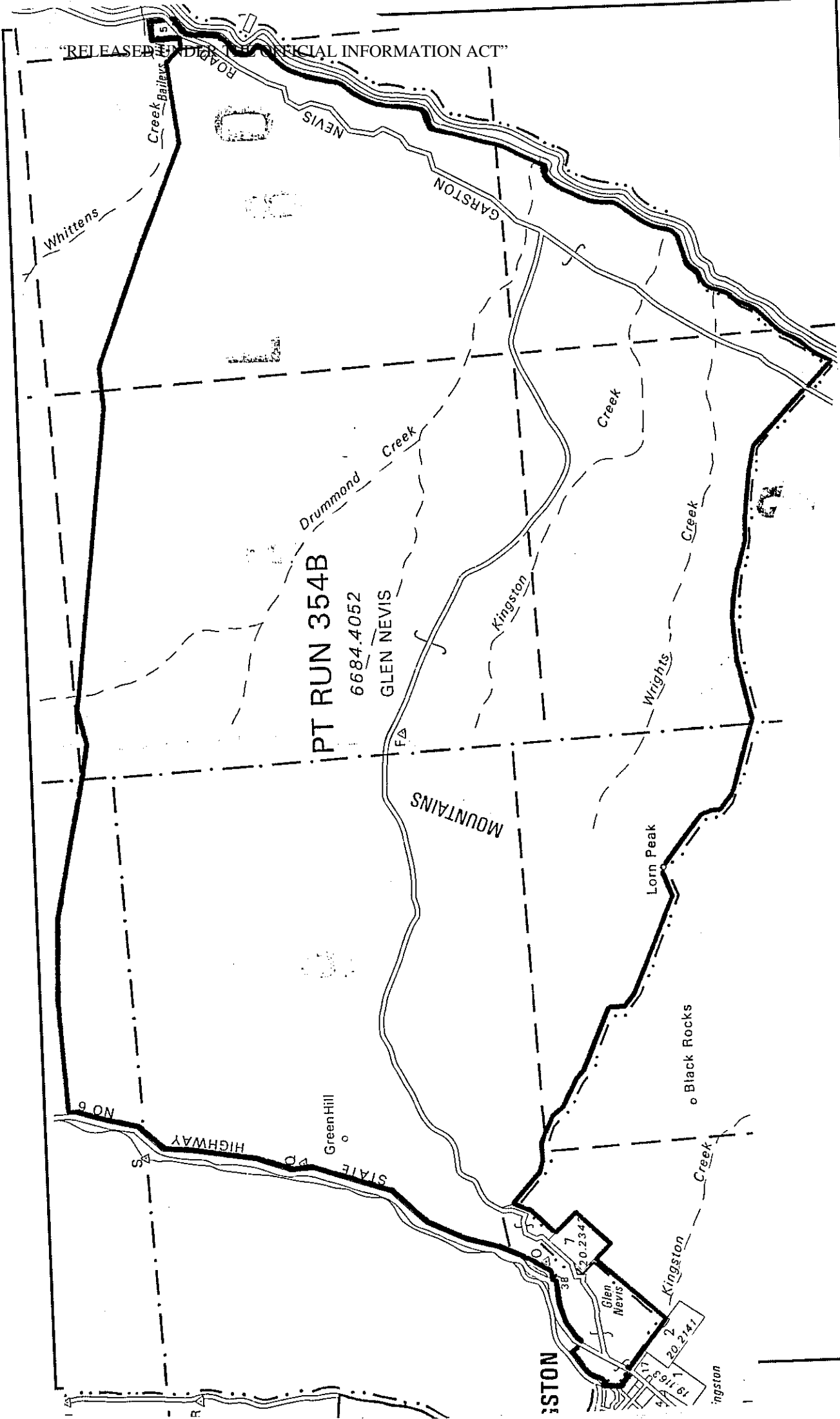
DEPARTMENT OF
TECHNICAL SERVICES



File Ref: P 201, Map Ref: F 42

MAP 1
GLEN NEVIS
CADASTRAL

Run Boundary



PT RUN 354B

6684.4052

GLEN NEVIS

MOUNTAINS

INGSTON

Lorn Peak

Black Rocks

Green Hill

STATE HIGHWAY

NO 9

STATE

ROAD

NO 9

ROAD

NO 9

ROAD

NO 9

ROAD

NO 9

ROAD

NO 9

ROAD

NO 9

ROAD

NO 9

ROAD

NO 9

ROAD

NO 9

ROAD

NO 9

ROAD

NO 9

ROAD

NO 9

ROAD

NO 9

ROAD

NO 9

ROAD

NO 9

ROAD

NO 9

ROAD

NO 9

ROAD

NO 9

ROAD

NO 9

ROAD

NO 9

ROAD

NO 9

ROAD

NO 9

ROAD

NO 9

ROAD

NO 9

ROAD

NO 9

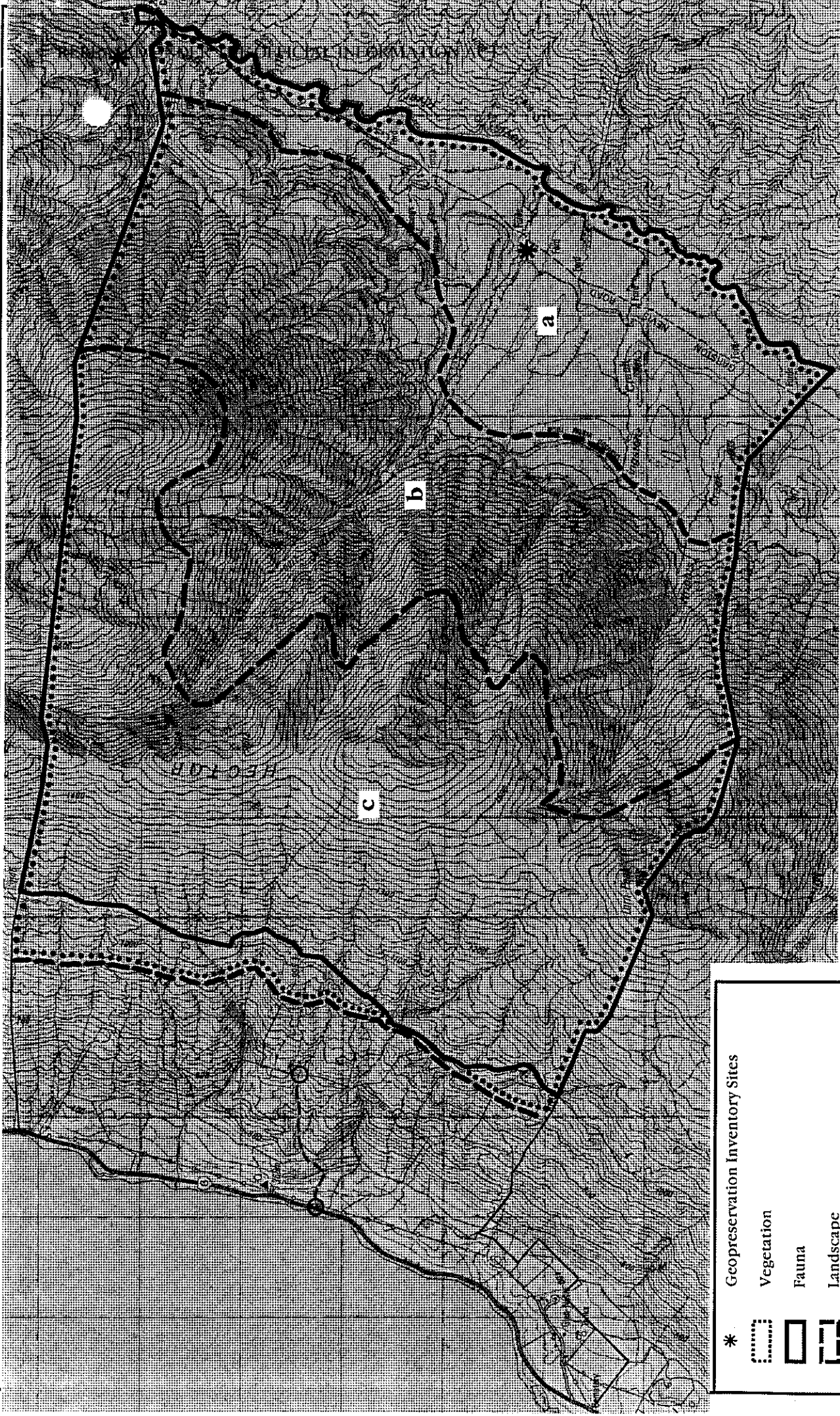
ROAD

NO 9

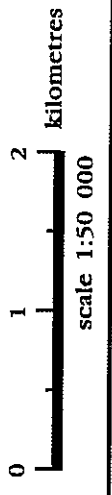
ROAD

NO 9

ROAD



DEPARTMENT OF
THE ENVIRONMENT
AND HERITAGE

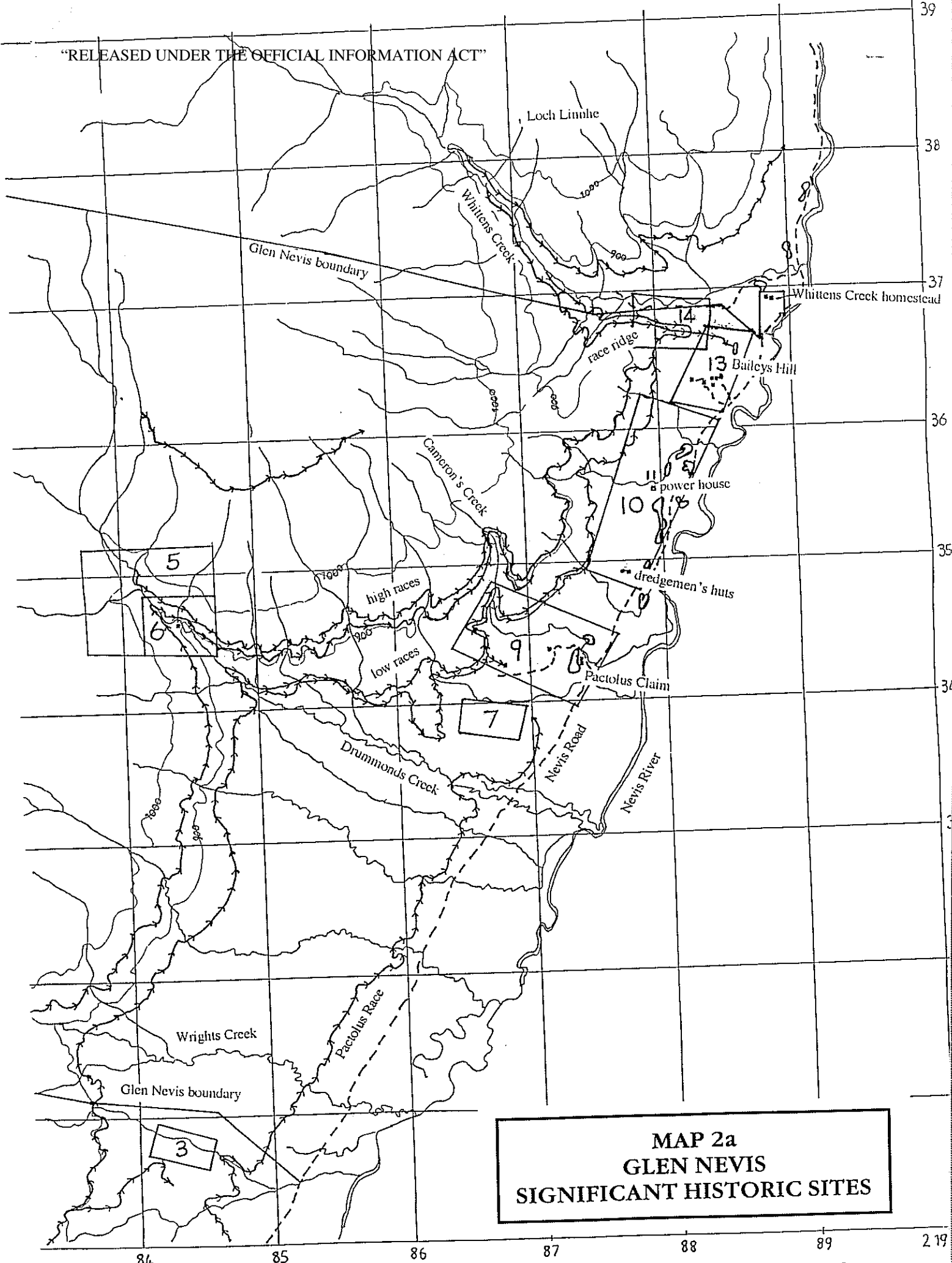


File Ref: P 201, Map Ref: F 42

**MAP 2
GLEN NEVIS
SIGNIFICANT CONSERVATION VALUES**

* Geopreservation Inventory Sites	
	Vegetation
	Fauna
	Landscape
a	Nevis Flats
b	Nevis Slopes
c	Upper Mountain Slopes and Summit
	Koaro Population

"RELEASED UNDER THE OFFICIAL INFORMATION ACT"

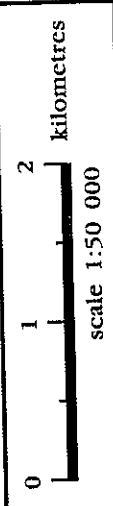


MAP 2a
GLEN NEVIS
SIGNIFICANT HISTORIC SITES

Figure 2 Topographic map showing races and sites in the Upper Nevis (from NZMS 270 F42C Topoplot). The numbered squares indicate the positions of other sketch maps.

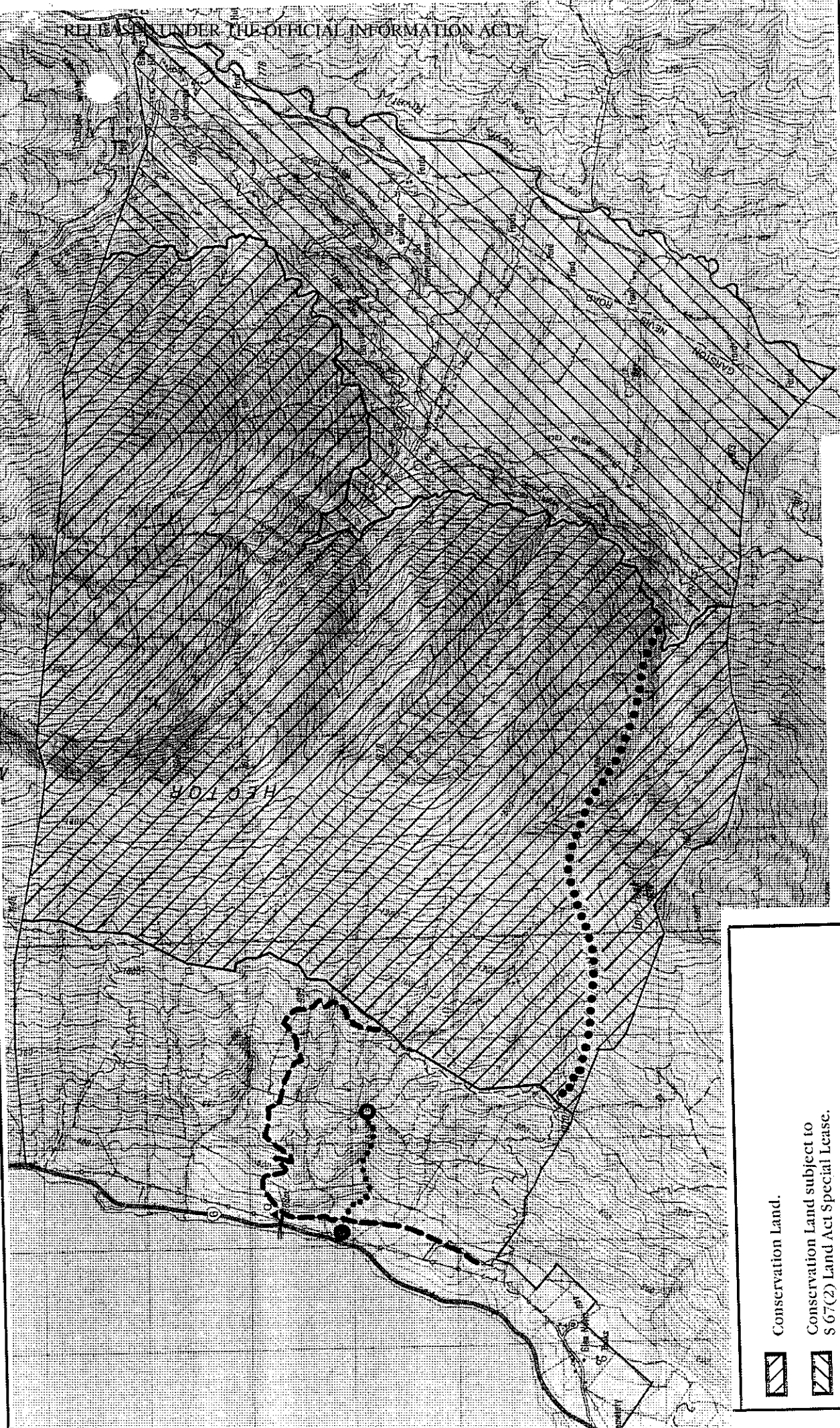







DEPARTMENT OF CONSERVATION
TE PAPA ATAWHAI



File Ref: P 201, Map Ref: F 42

MAP 3 GLEN NEVIS RECOMMENDATIONS



-  Conservation Land.
-  Conservation Land subject to S 67(2) Land Act Special Lease.
-  Riparian Protection (Marginal Strip / Conservation Area).
-  Vehicle Access Easement for DOC Management.
-  Stock Access Easement.