

## **Crown Pastoral Land Tenure Review**

**Lease name : GLEN DENE**

**Lease number : PO 136**

### **Designations Plans 4 & 5**

A Designations Plan forms part of the Tenure Review Substantive Proposal. The attached plan is a copy of the Designations Plan included in the Substantive Proposal for the above review. The Substantive Proposal has been accepted by the Leaseholder.

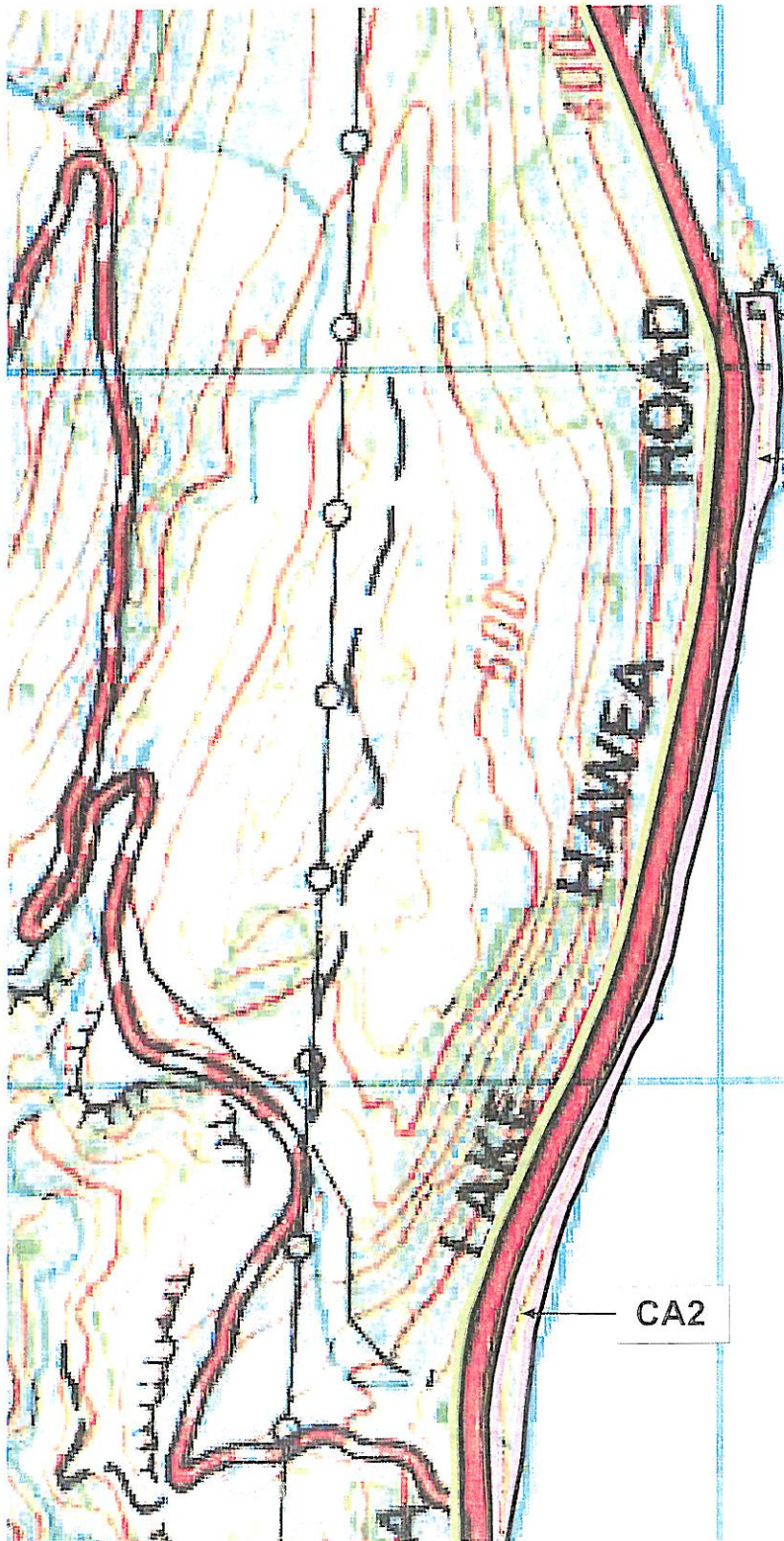
A summary of the Substantive Proposal is available as part of a notice of acceptance document lodged for registration against the Landonline computer register of the leasehold Certificate of Title being OT386/19. The Notice of Acceptance is a public document searchable at a LINZ processing centre or by licenced remote access to Landonline.

**June**

**06**

The boundaries shown on this plan are indicative and are for illustrative and discussion purposes only. No guarantee of accuracy can be given until the survey data supporting the boundary positions is researched thoroughly when the survey prescription is prepared.

The land being disposed of as freehold will be subject to Part IVA of the Conservation Act 1987 specifically including rivers or streams and that if Part IVA of the Conservation Act 1987 applies then the entire length of the river or stream within the boundaries disposed of will be subject to Part IVA of the Conservation Act 1987.



11521  
359m

Lake  
Hawea

CA2

CA2

**GLENE DENE TENURE REVIEW  
PROPOSED DESIGNATIONS**

- CA1** Conservation Area One - Full Crown Ownership and Control
- CA2** Conservation Area Two - Crown Control
- CA3** Conservation Area Three - Crown Control
- Land to be Freeholded
- CC1** Land to be Freeholded subject to Conservation Covenant 1
- CC2** Land to be Freeholded subject to Conservation Covenant 2

**Easements**

- a Vehicles for Management Purposes Easement
- b Vehicles for Management Purposes Easement
- d e f g Vehicles for Management Purposes Easement
- e f g Public Access Easement One
- j j1 Public Access Easement Two
- l m n o Public Access Easement Three
- l Public Car Park
- AP Combined Public Access and Vehicles for Management Purposes Easement
- b c Farm Management Access (Stock Driving Concession Easement)
- k k1 Farm Management Access (Stock Driving Concession Easement)
- // // New Fence lines
- ☒ Gateways
- F - G, H - I Fencing Holder to install at own cost
- J - K

Version X 2 3 4 5

Otago Land District Sheet 4 of 6

NZMS 260 G.40

Date 09/03/2005

Marginal Strip Subject to Sec 24 (9)  
Conservation Act 1987 = = = =



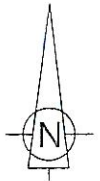
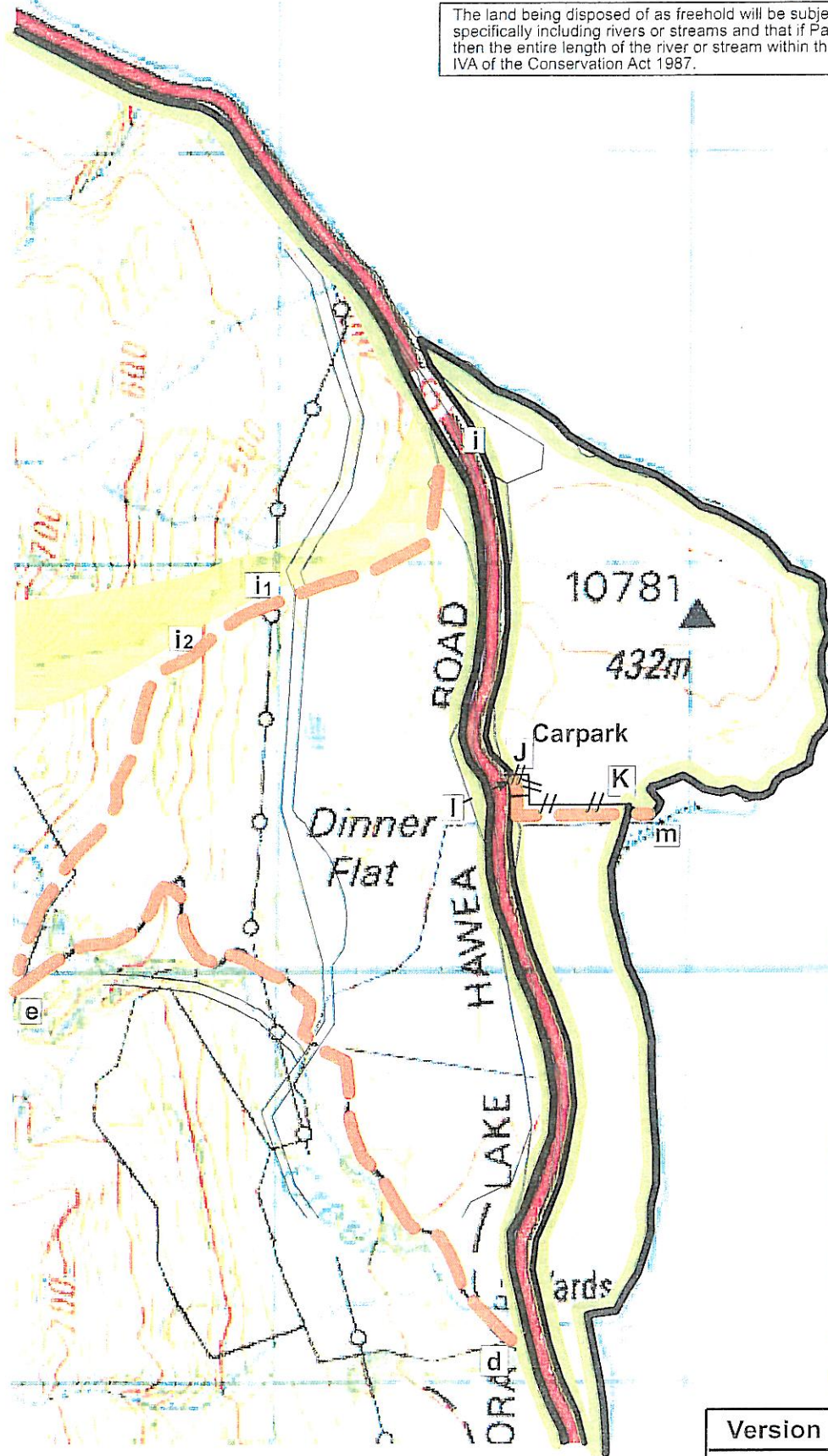
Glen Dene

Scale 1 :10000

Graphics by :  
TL Survey Services Ltd DUNEDIN

The boundaries shown on this plan are indicative and are for illustrative and discussion purposes only. No guarantee of accuracy can be given until the survey data supporting the boundary positions is researched thoroughly when the survey prescription is prepared.

The land being disposed of as freehold will be subject to Part IVA of the Conservation Act 1987 specifically including rivers or streams and that if Part IVA of the Conservation Act 1987 applies then the entire length of the river or stream within the boundaries disposed of will be subject to Part IVA of the Conservation Act 1987.



# Lake Hawea

## GLENE DENE TENURE REVIEW PROPOSED DESIGNATIONS

- CA1** Conservation Area One - Full Crown Ownership and Control
- CA2** Conservation Area Two - Crown Control
- CA3** Conservation Area Three - Crown Control
- Land to be Freeholded
- CC1** Land to be Freeholded subject to Conservation Covenant 1
- CC2** Land to be Freeholded subject to Conservation Covenant 2

## Easements

- a Vehicles for Management Purposes Easement
- b Vehicles for Management Purposes Easement
- d Vehicles for Management Purposes Easement
- e Vehicles for Management Purposes Easement
- f Public Access Easement One
- g Public Access Easement One
- i Public Access Easement Two
- j Public Access Easement Two
- l Public Access Easement Three
- m Public Access Easement Three
- n Public Car Park
- o Public Car Park
- p Combined Public Access and Vehicles for Management Purposes Easement
- q Farm Management Access (Stock Driving Concession Easement)
- r Farm Management Access (Stock Driving Concession Easement)
- s Farm Management Access (Stock Driving Concession Easement)
- t Farm Management Access (Stock Driving Concession Easement)
- u New Fence lines
- v Gateways
- F-G H-I Fencing Holder to install at own cost
- J-K Fencing Holder to install at own cost

Marginal Strip Subject to Sec 24 (9) Conservation Act 1987 - - - - -

Version	<input checked="" type="checkbox"/>	2	3	4	5
Otago Land District	Sheet 5 of 6				
NZMS 260 G.40	Date 19/11/2004				



Glen Dene  
Scale 1 :15000

Graphics by :  
TL Survey Services Ltd DUNEDIN