

Crown Pastoral Land Tenure Review

Lease name : GLEN DENE STATION

Lease number : PO 136

Plans attaching to the Conservation Resources Report

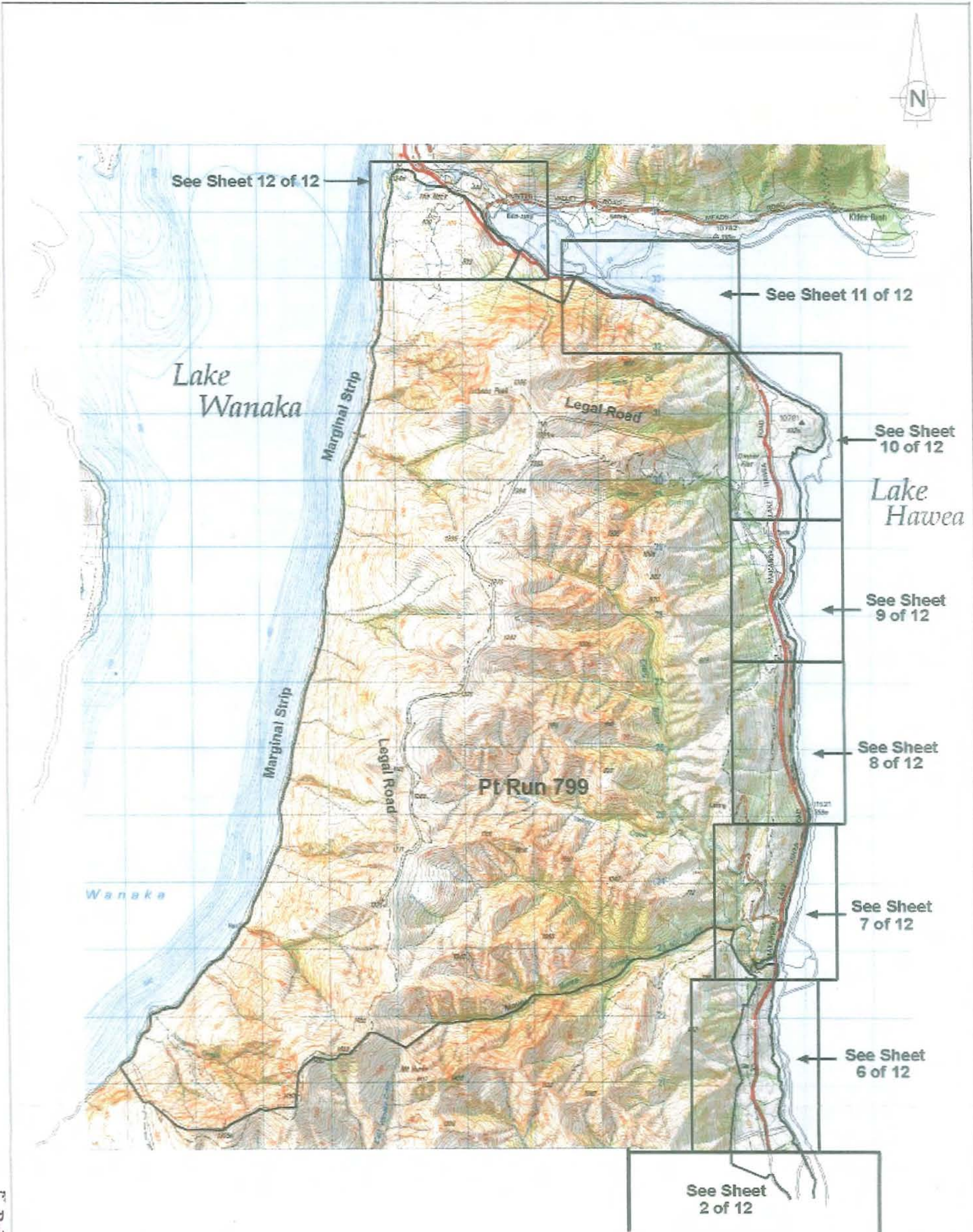
The following plan forms page XX of the Conservation Resources Report provided by the Department of Conservation.

It is released under the Official information Act 1982.

June

06


Map 4.2.1 Topo/Cadastral



Marginal Strip Subject to Sec 24 (9) Conservation Act 1987 - - - - -



Glen Dene
Scale 1 : 50000



Version	1	2	3	4	5
Otago Land District	Sheet 1 of 1				
	Date 22/11/2000				
NZMS 260 F39, F40, G39&G40					

Graphics by :
TL Survey services Ltd DUNEDIN

MAP 4.2.1(a) Cadastral Map Depicting Crown Land Proposed For Inclusion

//// = Crown Land Proposed For Inclusion.

RUN 803
SO 19518
(840.0000)

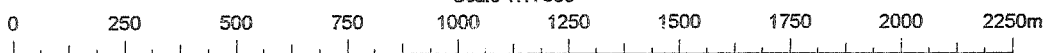
SO 19255
Control

SO 19518

4719
Tahu

Released under the
Official Information Act

Scale 1:17000



The Neck

TERRALINK NZ LTD(Terraview)-DCDB Data as at -1.08.2000 Title & Valuation data as at -1.08.2000 Geodetic data as at 11.10.97.



4.2.2 Landscape

SIGNIFICANT NATURAL LANDSCAPE

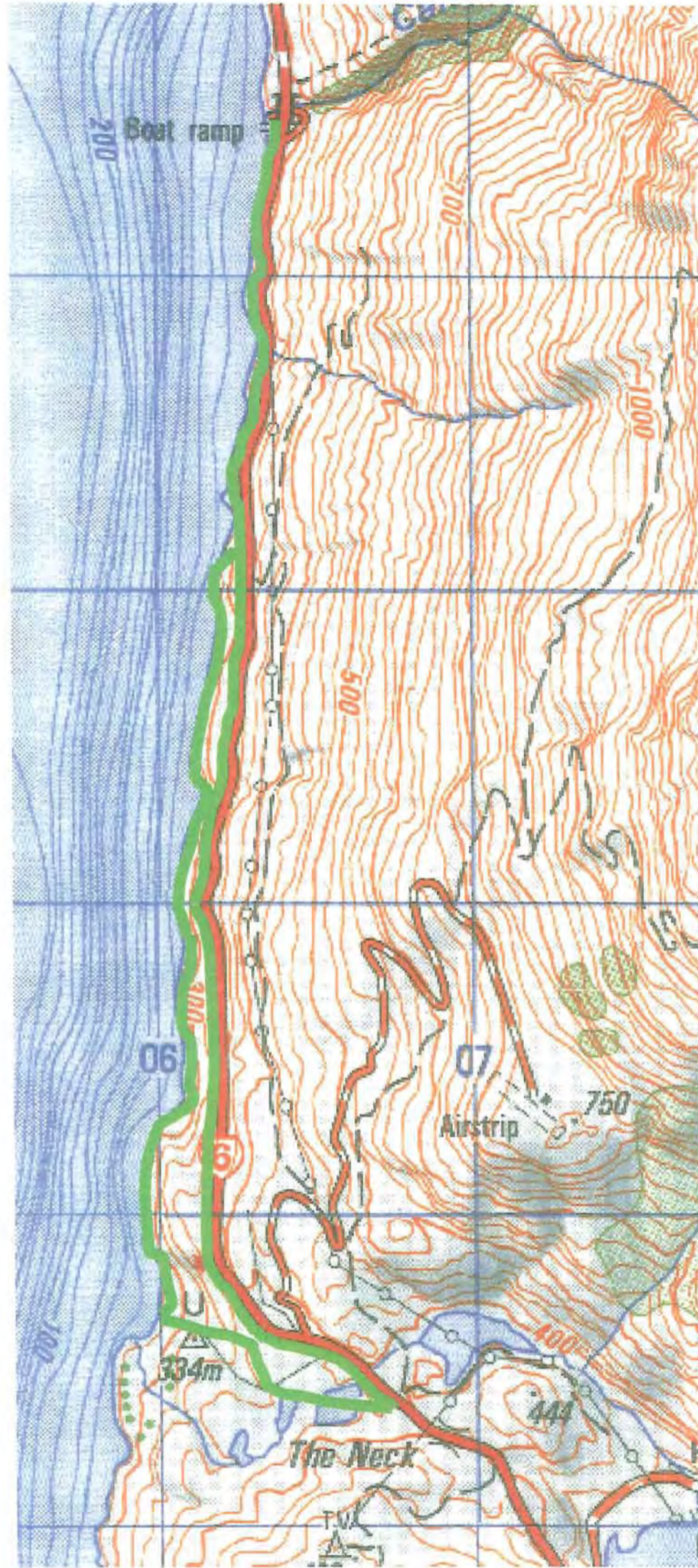
Glen Dene Station

Pastoral lease.shp

1 0 1 2 Kilometers







4.2.2b. Ecological Values of Crown Land Between The Neck and Boundary Creek Scenic Reserve.

 Native Shrublands, regenerating shrublands and wetlands.