






Glenmore - Disturb Soil

-  Lease boundary
-  Area approved to maintain shingle extraction, subject to conditions
-  Area approved for shingle storage only



Western Shingle Pit





1:1,000

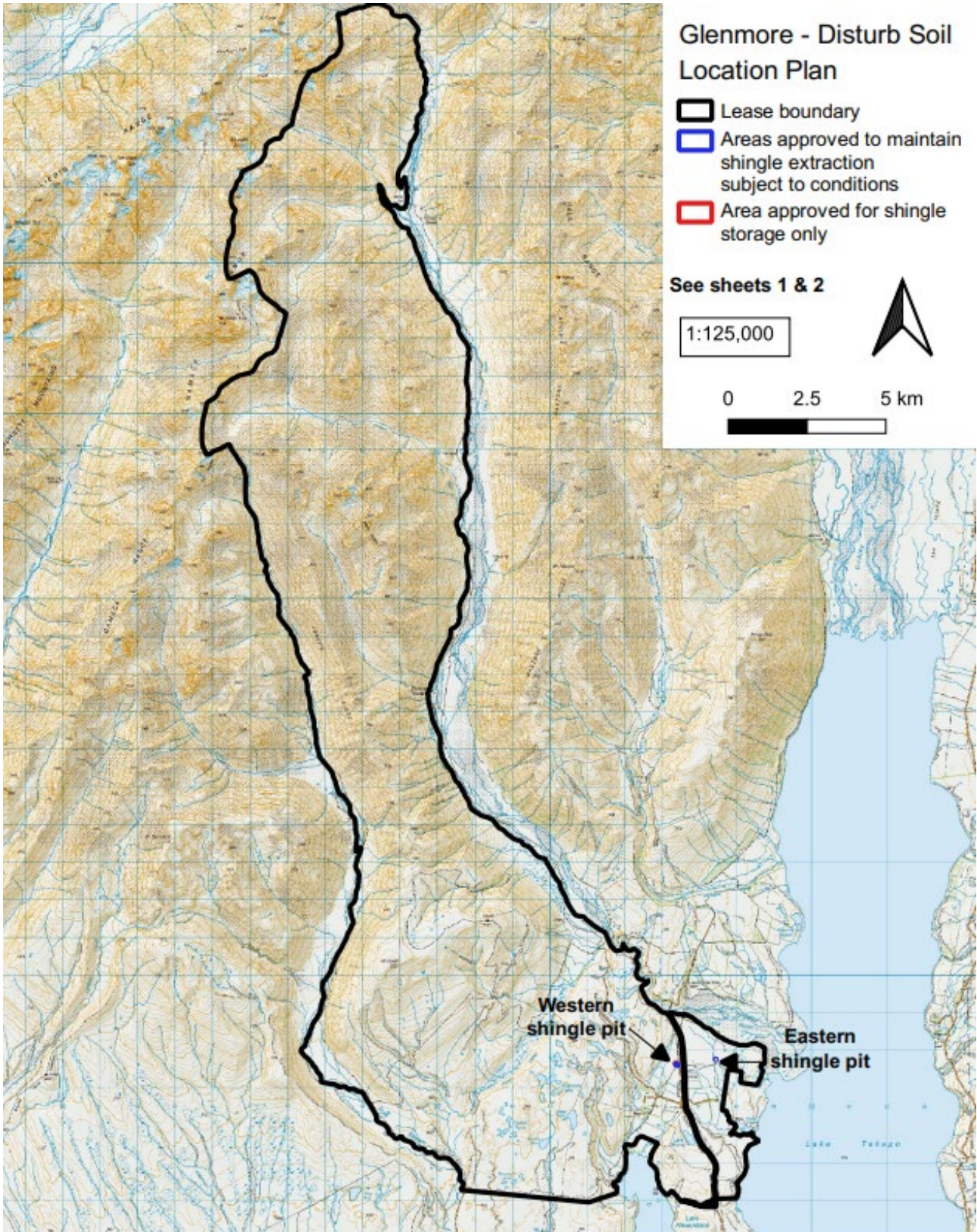
0 50 100 m





| | | | | | |
|---|---|---|---|--------------|---|
| Run Name: Glenmore | | Boundary sourced from LINZ Data Service | | Sheet 1 of 3 | |
|  | Lease Registration Reference: 12669 / Pt001 | | Version date: 17/2/2023 | |  |
| | Land District: Canterbury Land District | | Version: <input type="checkbox"/> 1 <input type="checkbox"/> 2 <input type="checkbox"/> 3 <input type="checkbox"/> 4 <input type="checkbox"/> 5 | | |



| | | | | | |
|---|---|---|-------------------------|--------------|---|
| Run Name: Glenmore | | Boundary sourced from LINZ Data Service | | Sheet 2 of 3 | |
|  | Lease Registration Reference: 12669 / Pt001 | | Version date: 17/2/2023 | |  |
| | Land District: Canterbury Land District | | Version: 1 2 3 4 5 | | |



| | | |
|---|---|--|
| Run Name: Glenmore | Boundary sourced from LINZ Data Service | Sheet 3 of 3 |
|  | Lease Registration Reference: 12669 / Pt001 | Version date: 17/2/2023 |
| | Land District: Canterbury Land District | Version: 1 2 3 4 5 |
| | |  |