


Dunedin City Council Rates

A



02/03/2023, 14:03:49

Rate Assessment	Land Parcel Boundaries	Road Names
Property	Parcel	Railway Centreline
Land Parcels	Road / Rail	Track
DCC Boundary	Hydro	Tunnel
Cadastral	Strata	Addresses
Natural	Roading Information	



DCC GIS, 2018-2019, copyright DCC/Aerial Surveys Ltd/
ORC, CC BY 4.0 NZ



B

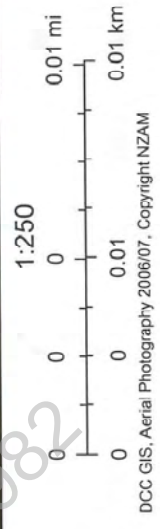
Released under the Official Information Act 1982

Dunedin City Council Rates



5/30/2023, 1:31:52 PM

- Rate Assessment DCC Boundary Land Parcel Boundaries ----- Strata
- Property Cadastral Parcel
- Land Parcels Natural Road / Rail Hydro
- Railway Centreline Track Tunnel
- Road Names
- Addresses



DCC GIS, Aerial Photography 2006/07, Copyright NZAM



Dunedin City Council Rates



5/30/2023, 1:33:56 PM

- Rate Assessment
- Property
- Land Parcels

- DCC Boundary
- Cadastral
- Natural

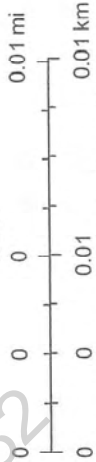
- Land Parcel Boundaries
- Parcel
- Road / Rail
- Hydro

- Strata
- Road Names

- Roading Information
- Road Names

- Railway Centreline
- Track
- Tunnel
- Addresses

1:250



Aerial photography DCC, Jan/Feb 2013, CC BY 3.0 NZ, DCC GIS



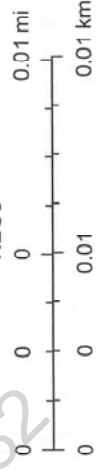
Dunedin City Council Rates



5/30/2023, 1:35:04 PM

- Rate Assessment DCC Boundary Land Parcel Boundaries Strata
- Property Cadastral Parcel
- Land Parcels Natural Road / Rail Hydro
- Railway Centreline
- Road Names
- Addresses

1:250



DCC GIS, 2018-2019, copyright DCC/Aerial Surveys Ltd/DFC, CC BY 4.0 NZ





Property Details

Click the link below to map the property (opens a dynamic map viewer in new tab or window).

[Map this property](#) 

Valuation number	26620-04800
Rate account ID	2047209
Property number	5047209
Property address	39 Edinburgh Street Waikouaiti